

# PRIMARY RECORD

Primary # \_\_\_\_\_  
HRI # \_\_\_\_\_  
Trinomial \_\_\_\_\_  
NRHP Status Code 6Z

Other Listings \_\_\_\_\_  
Review Code \_\_\_\_\_ Reviewer \_\_\_\_\_ Date  / /

Page 1 of 2

\*Resource Name or #: 409, Moffett Federal Airfield


P1. Other Identifier: Storage

\*P2. Location:  Not for Publication  Unrestricted a. County Santa Clara  
b. USGS 7.5' Quad \_\_\_\_\_ Date \_\_\_\_\_ T \_\_\_\_\_; R \_\_\_\_\_; \_\_\_\_\_ 1/4 of \_\_\_\_\_ 1/4 of Sec \_\_\_\_\_; \_\_\_\_\_ B.M.  
c. Address Marriage Road City Moffett Field Zip 94035  
d. UTM: (Give more than one for large and/or linear feature) Zone \_\_\_\_\_, \_\_\_\_\_ mE/ \_\_\_\_\_ mN  
e. Other Locational Data: (e.g. parcel #, legal description, directions to resource, elevation, additional UTM's, etc. as appropriate)

\*P3a. Description: (Describe resource and its major elements. Include design, materials, condition, alterations, size, setting, and boundaries.)  
Building 409 is a 11' x 15' corrugated metal storage building with a rounded top, set on a wood beam foundation. A single metal door provides access on the south side.

\*P3b. Resources Attributes: (List attributes and codes) HP34, Military Property

\*P4. Resources Present:  Building  Structure  Object  Site  District  Element of District  Other (Isolates, etc.)



P5b. Description of Photo: (View, date, etc.)  
Northeast,

April 1998, Roll 3-28A

\*P6. Date Constructed/Age and Sources:  
 Prehistoric  Historic  Both  
1946

\*P7. Owner and Address:  
U.S.A. as represented by  
National Aeronautics and Space  
Administration, Washington, D.C.

\*P8. Recorded by: (Name, affiliation, address)  
Alexandra C. Cole, SAIC  
816 State Street, Suite 500  
Santa Barbara, CA 93101

\*P9. Date Recorded: 06/30/1998

\*P10. Survey Type: (Describe)  
Comprehensive Survey for Section  
106 Compliance

\*P11. Report Citation: (Cite survey report/other sources or "none") Inventory and Evaluation of Cold War Era Historical Resources, Moffett Federal Airfield

\*Attachments:  NONE  Location Map  Sketch Map  Continuation Sheet  Building, Structure and Object Record  
 Archaeological Record  District Record  Linear Feature Record  Milling Station Record  Rock Art Record  Artifact Record  
 Photograph Record  Other: (List) \_\_\_\_\_

**BUILDING, STRUCTURE, AND OBJECT RECORD**

Page 2 of 2

\*NRHP Status Code 6Z

\*Resource Name or #: 409, Moffett Federal Airfield

B1. Historic Name: Unknown

B2. Common Name: Unknown

B3. Original Use: Unknown B4. Present Use: Grounds Maintenance Storage

\*B5. Architectural Style: No Style

\*B6. Construction History: (Construction date, alterations, and date of alterations.)  
1948

\*B7. Moved?  No  Yes  Unknown Date: \_\_\_\_\_ Original Location: \_\_\_\_\_

\*B8. Related Features:

B9a. Architect: Unknown b. Builder: Unknown

\*B10. Significance: Theme Cold War Area United States

Period of Significance 1946-1989 Property Type Military Applicable Criteria G

(Discuss importance in terms of historical or architectural context as defined by theme, period, and geographic scope. Also address integrity.)

This Cold War-era building is considered a support building, a type found at any Naval installation regardless of mission. It is therefore not of exceptional national significance and is not considered eligible for the National Register of Historic Place (Criterion G).

B11. Additional Resource Attributes: (List attributes and codes) \_\_\_\_\_

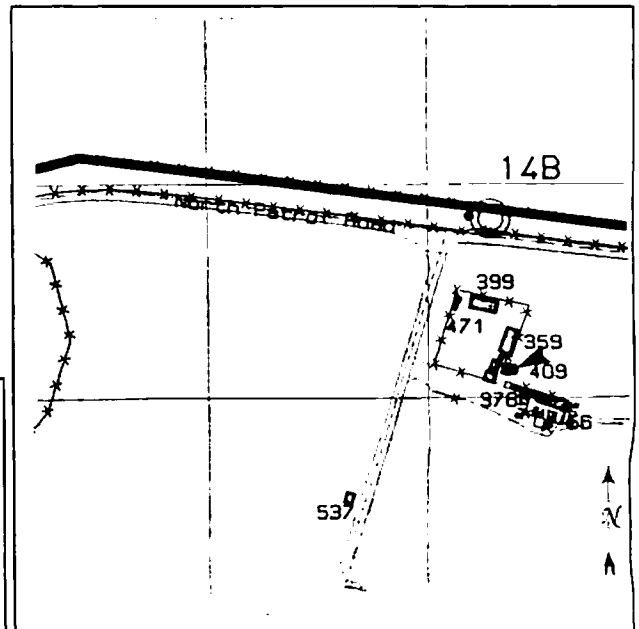
\*B12. References:  
Real Property Form

B13. Remarks:

\*B14. Evaluator: Alexandra C. Cole

Date of Evaluation: 05/01/1998

(This space reserved for official comments.)



# PRIMARY RECORD

Primary # \_\_\_\_\_  
HRI # \_\_\_\_\_  
Trinomial \_\_\_\_\_  
NRHP Status Code 6Z

Other Listings \_\_\_\_\_  
Review Code \_\_\_\_\_ Reviewer \_\_\_\_\_ Date  / /

Page 1 of 2

\*Resource Name or #: 446, Moffett Federal Airfield

P1. Other Identifier: TACAN (Tactical Air Navigation)

\*P2. Location:  Not for Publication  Unrestricted a. County Santa Clara

b. USGS 7.5' Quad \_\_\_\_\_ Date \_\_\_\_\_ T \_\_\_\_\_; R \_\_\_\_\_; \_\_\_\_\_ 1/4 of \_\_\_\_\_ 1/4 of Sec \_\_\_\_\_; \_\_\_\_\_ B.M.

c. Address off North Perimeter Road City Moffett Field Zip 94035

d. UTM: (Give more than one for large and/or linear feature) Zone \_\_\_\_\_, \_\_\_\_\_ mE/ \_\_\_\_\_ mN

e. Other Locational Data: (e.g. parcel #, legal description, directions to resource, elevation, additional UTM's, etc. as appropriate)

\*P3a. Description: (Describe resource and its major elements. Include design, materials, condition, alterations, size, setting, and boundaries.)

Building 446 is a square metal cube housing a receiver/transmitter and beacons as well as electronic equipment for the rotating antenna housed in the metal cylinder on top of the cube. It sits within a paved compound surrounded by a chain-link fence at the northern edge of Moffett Field, and serves as a navigational aid.

\*P3b. Resources Attributes: (List attributes and codes) HP34, Military Property

\*P4. Resources Present:  Building  Structure  Object  Site  District  Element of District  Other (Isolates, etc.)

P5b. Description of Photo: (View, date, etc.)  
Northeast

April 1998, Roll 3-35A

\*P6. Date Constructed/Age and Sources:  
 Prehistoric  Historic  Both  
1986

\*P7. Owner and Address:  
U.S.A. as represented by  
National Aeronautics and Space  
Administration, Washington, D.C.

\*P8. Recorded by: (Name, affiliation, address)  
Alexandra C. Cole, SAIC  
816 State Street, Suite 500  
Santa Barbara, CA 93101

\*P9. Date Recorded: 06/29/1998

\*P10. Survey Type: (Describe)  
Comprehensive Survey for Section  
106 Compliance

\*P11. Report Citation: (Cite survey report/other sources or "none") Inventory and Evaluation of Cold War Era Historical Resources, Moffett Federal Airfield

\*Attachments:  NONE  Location Map  Sketch Map  Continuation Sheet  Building, Structure and Object Record  
 Archaeological Record  District Record  Linear Feature Record  Milling Station Record  Rock Art Record  Artifact Record  
 Photograph Record  Other: (List) \_\_\_\_\_



**BUILDING, STRUCTURE, AND OBJECT RECORD**

Page 2 of 2

\*NRHP Status Code 6Z

\*Resource Name or #: 446, Moffett Federal Airfield

B1. Historic Name: Unknown

B2. Common Name: Unknown

B3. Original Use: Navigational Signal B4. Present Use: Navigational Signal

\*B5. Architectural Style: No Style

\*B6. Construction History: (Construction date, alterations, and date of alterations.)  
1958, altered and replaced in 1986.

\*B7. Moved?  No  Yes  Unknown Date: \_\_\_\_\_ Original Location: \_\_\_\_\_

\*B8. Related Features:

B9a. Architect: Unknown b. Builder: Unknown

\*B10. Significance: Theme Cold War Area United States

Period of Significance 1946-1989 Property Type Military Applicable Criteria G

(Discuss importance in terms of historical or architectural context as defined by theme, period, and geographic scope. Also address integrity.)

This Cold War-era building, located at the extreme northwest corner of Moffett Field, is considered a support building, a type found at any Naval installation regardless of mission. It is therefore not of exceptional national significance and is not considered eligible for the National Register of Historic Places (Criterion G).

B11. Additional Resource Attributes: (List attributes and codes) \_\_\_\_\_

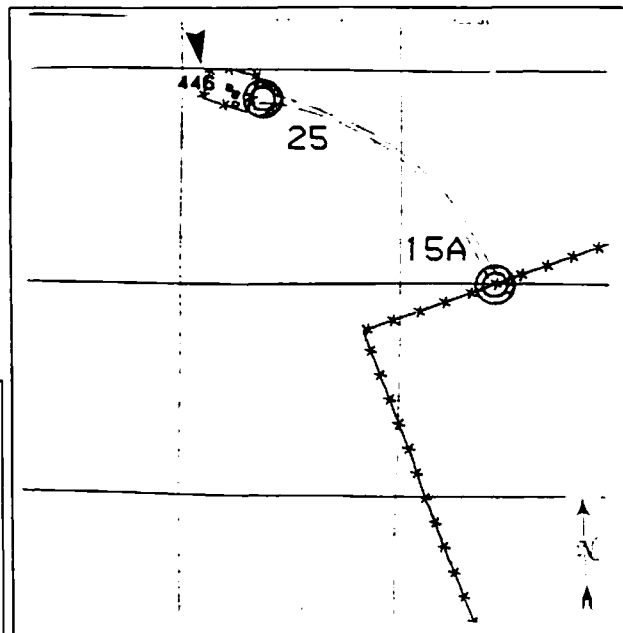
\*B12. References:  
Real Property Form

B13. Remarks:

\*B14. Evaluator: Alexandra C. Cole

Date of Evaluation: 05/01/1998

(This space reserved for official comments.)



# PRIMARY RECORD

Primary # \_\_\_\_\_  
HRI # \_\_\_\_\_  
Trinomial \_\_\_\_\_  
NRHP Status Code 6Z

Other Listings \_\_\_\_\_  
Review Code \_\_\_\_\_ Reviewer \_\_\_\_\_ Date / /

Page 1 of 2

\*Resource Name or #: 454, Moffett Federal Airfield

P1. Other Identifier: Transmission Building UHF/VHF

\*P2. Location:  Not for Publication  Unrestricted a. County Santa Clara

b. USGS 7.5' Quad \_\_\_\_\_ Date \_\_\_\_\_ T \_\_\_\_\_; R \_\_\_\_\_; 1/4 of \_\_\_\_\_ 1/4 of Sec \_\_\_\_\_; \_\_\_\_\_ B.M.

c. Address South Macon Road City Moffett Field Zip 94035

d. UTM: (Give more than one for large and/or linear feature) Zone \_\_\_\_\_, \_\_\_\_\_ mE/ \_\_\_\_\_ mN


e. Other Locational Data: (e.g. parcel #, legal description, directions to resource, elevation, additional UTM's, etc. as appropriate)

\*P3a. Description: (Describe resource and its major elements. Include design, materials, condition, alterations, size, setting, and boundaries.)

Building 454 is a pre-fabricated metal building with a corrugated metal roof. Metal sash windows light all sides. Metal single and double doors with glass upper panes provide access on the west side.

\*P3b. Resources Attributes: (List attributes and codes) HP34. Military Property

\*P4. Resources Present:  Building  Structure  Object  Site  District  Element of District  Other (Isolates, etc.)



P5b. Description of Photo: (View, date, etc.)  
Southwest,

June 1998, Roll 8-20, Ali Finley

\*P6. Date Constructed/Age and Sources:  
 Prehistoric  Historic  Both  
1960

\*P7. Owner and Address:  
U.S.A. as represented by  
National Aeronautics and Space  
Administration, Washington, D.C.

\*P8. Recorded by: (Name, affiliation, address)  
Alexandra C. Cole, SAIC  
816 State Street, Suite 500  
Santa Barbara, CA 93101

\*P9. Date Recorded: 03/03/1999

\*P10. Survey Type: (Describe)  
Comprehensive Survey for Section  
106 Compliance

\*P11. Report Citation: (Cite survey report/other sources or "none") Inventory and Evaluation of Cold War Era Historical Resources, Moffett Federal Airfield

\*Attachments:  NONE  Location Map  Sketch Map  Continuation Sheet  Building, Structure and Object Record  
 Archaeological Record  District Record  Linear Feature Record  Milling Station Record  Rock Art Record  Artifact Record  
 Photograph Record  Other: (List) \_\_\_\_\_

**BUILDING, STRUCTURE, AND OBJECT RECORD**

Page 2 of 2

\*NRHP Status Code 6Z

\*Resource Name or #: 454, Moffett Federal Airfield

B1. Historic Name: Unknown

B2. Common Name: Unknown

B3. Original Use: Transmission Building B4. Present Use: Transmission Building

\*B5. Architectural Style: No Style

\*B6. Construction History: (Construction date, alterations, and date of alterations.)  
1960

\*B7. Moved?  No  Yes  Unknown Date: \_\_\_\_\_ Original Location: \_\_\_\_\_

\*B8. Related Features:

B9a. Architect: Unknown b. Builder: Unknown

\*B10. Significance: Theme Cold War Area United States

Period of Significance 1946-1989 Property Type Military Applicable Criteria G

(Discuss importance in terms of historical or architectural context as defined by theme, period, and geographic scope. Also address integrity.)

This Cold War-era building is considered a support building, a type found at any Naval installation regardless of mission. It is therefore not of exceptional national significance and is not considered eligible for the National Register of Historic Places (Criterion G).

B11. Additional Resource Attributes: (List attributes and codes) \_\_\_\_\_

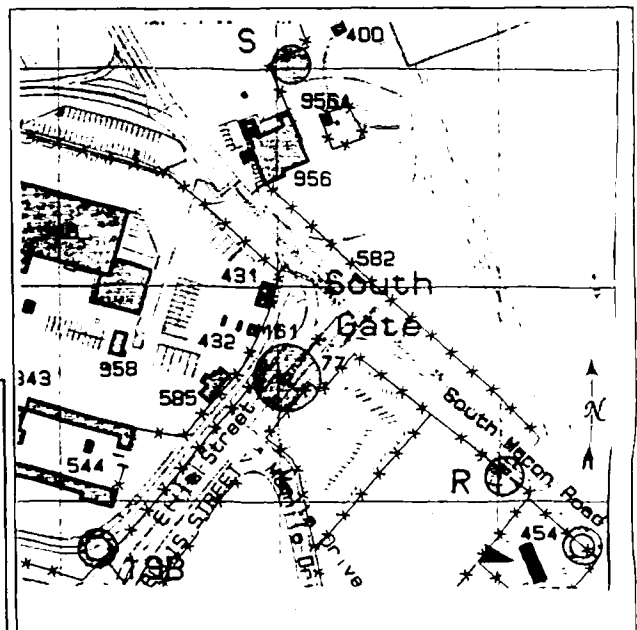
\*B12. References:  
Real Property Form

B13. Remarks:

\*B14. Evaluator: Alexandra C. Cole

Date of Evaluation: 05/01/1998

(This space reserved for official comments.)



# PRIMARY RECORD

Primary # \_\_\_\_\_  
HRI # \_\_\_\_\_  
Trinomial \_\_\_\_\_  
NRHP Status Code 6Z

Other Listings \_\_\_\_\_  
Review Code \_\_\_\_\_ Reviewer \_\_\_\_\_ Date  / /

Page 1 of 2

\*Resource Name or #: 455, Moffett Federal Airfield

P1. Other Identifier: Storage

\*P2. Location:  Not for Publication  Unrestricted a. County Santa Clara

b. USGS 7.5' Quad \_\_\_\_\_ Date \_\_\_\_\_ T \_\_\_\_\_; R \_\_\_\_\_; 1/4 of \_\_\_\_\_ 1/4 of Sec \_\_\_\_\_; \_\_\_\_\_ B.M.

c. Address Macon Road City Moffett Field Zip 94035

d. UTM: (Give more than one for large and/or linear feature) Zone \_\_\_\_\_, \_\_\_\_\_ mE/ \_\_\_\_\_ mN

e. Other Locational Data: (e.g. parcel #, legal description, directions to resource, elevation, additional UTM, etc. as appropriate)

\*P3a. Description: (Describe resource and its major elements. Include design, materials, condition, alterations, size, setting, and boundaries.)

Building 455 is a wood-frame structure set on a concrete pad. Its flat roof and upper walls are covered with green corrugated fiberglass panels.

\*P3b. Resources Attributes: (List attributes and codes) HP34. Military Property

\*P4. Resources Present:  Building  Structure  Object  Site  District  Element of District  Other (Isolates, etc.)

P5b. Description of Photo: (View, date, etc.)  
Northeast,

April 1998, Roll 1-16

\*P6. Date Constructed/Age and Sources:

Prehistoric  Historic  Both  
1964

\*P7. Owner and Address:


U.S.A. as represented by  
National Aeronautics and Space  
Administration, Washington, D.C.

\*P8. Recorded by: (Name, affiliation, address)

Alexandra C. Cole, SAIC  
816 State Street, Suite 500  
Santa Barbara, CA 93101

\*P9. Date Recorded: 03/03/1999

\*P10. Survey Type: (Describe)  
Comprehensive Survey for Section  
106 Compliance



\*P11. Report Citation: (Cite survey report/other sources or "none") Inventory and Evaluation of Cold War Era Historical Resources, Moffett Federal Airfield

\*Attachments:  NONE  Location Map  Sketch Map  Continuation Sheet  Building, Structure and Object Record  
 Archaeological Record  District Record  Linear Feature Record  Milling Station Record  Rock Art Record  Artifact Record  
 Photograph Record  Other: (List) \_\_\_\_\_

**BUILDING, STRUCTURE, AND OBJECT RECORD**

Page 2 of 2

\*NRHP Status Code 6Z

\*Resource Name or #: 455, Moffett Federal Airfield

B1. Historic Name: Unknown

B2. Common Name: Unknown

B3. Original Use: Unknown B4. Present Use: Golf Cart Storage Shed

\*B5. Architectural Style: No Style

\*B6. Construction History: (Construction date, alterations, and date of alterations.)  
1964

\*B7. Moved?  No  Yes  Unknown Date: \_\_\_\_\_ Original Location: \_\_\_\_\_

\*B8. Related Features:

B9a. Architect: Unknown b. Builder: Unknown

\*B10. Significance: Theme Cold War Area United States

Period of Significance 1946-1989 Property Type Military Applicable Criteria G

(Discuss importance in terms of historical or architectural context as defined by theme, period, and geographic scope. Also address integrity.)

This Cold War-era building is considered a support building, a type found at any Naval installation regardless of mission. It is therefore not of exceptional national significance and is not considered eligible for the National Register of Historic Places (Criterion G).

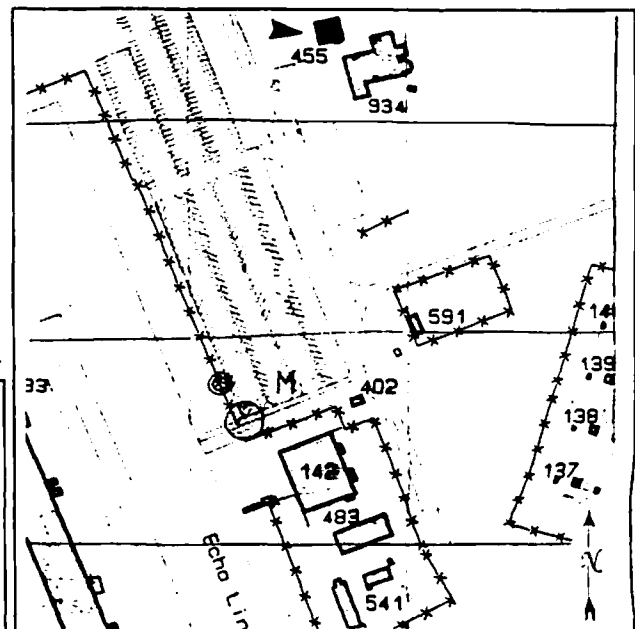
B11. Additional Resource Attributes: (List attributes and codes) \_\_\_\_\_

\*B12. References:  
Real Property Form

B13. Remarks:

\*B14. Evaluator: Alexandra C. Cole  
Date of Evaluation: 05/01/1998

(This space reserved for official comments.)





# PRIMARY RECORD

Primary # \_\_\_\_\_  
HRI # \_\_\_\_\_  
Trinomial \_\_\_\_\_  
NRHP Status Code 6Z

Other Listings \_\_\_\_\_  
Review Code \_\_\_\_\_ Reviewer \_\_\_\_\_ Date  / /

Page 1 of 2

\*Resource Name or #: 459, Moffett Federal Airfield

P1. Other Identifier: Storage

\*P2. Location:  Not for Publication  Unrestricted a. County Santa Clara

b. USGS 7.5' Quad \_\_\_\_\_ Date \_\_\_\_\_ T \_\_\_\_\_; R \_\_\_\_\_; \_\_\_\_\_ 1/4 of \_\_\_\_\_ 1/4 of Sec \_\_\_\_\_; \_\_\_\_\_ B.M.

c. Address South Perimeter Road City Moffett Field Zip 94035

d. UTM: (Give more than one for large and/or linear feature) Zone \_\_\_\_\_, \_\_\_\_\_ mE/ \_\_\_\_\_ mN

e. Other Locational Data: (e.g. parcel #, legal description, directions to resource, elevation, additional UTM's, etc. as appropriate)

\*P3a. Description: (Describe resource and its major elements. Include design, materials, condition, alterations, size, setting, and boundaries.)

Building 459 is a corrugated metal Quonset hut set on a wood beam foundation. Metal double doors provide access on the north and south sides. A tall metal vent pierces the roof.

\*P3b. Resources Attributes: (List attributes and codes) HP34. Military Property

\*P4. Resources Present:  Building  Structure  Object  Site  District  Element of District  Other (Isolates, etc.)



P5b. Description of Photo: (View, date, etc.)  
Northeast,

June 1998. Roll 8-17. Ali Finley

\*P6. Date Constructed/Age and Sources:

Prehistoric  Historic  Both

Unknown

\*P7. Owner and Address:

U.S.A. as represented by

National Aeronautics and Space

Administration, Washington, D.C.

\*P8. Recorded by: (Name, affiliation, address)

Alexandra C. Cole, SAIC

816 State Street, Suite 500

Santa Barbara, CA 93101

\*P9. Date Recorded: 03/03/1999

\*P10. Survey Type: (Describe)

Comprehensive Survey for Section

106 Compliance

\*P11. Report Citation: (Cite survey report/other sources or "none") Inventory and Evaluation of Cold War Era Historical Resources, Moffett Federal Airfield

\*Attachments:  NONE  Location Map  Sketch Map  Continuation Sheet  Building, Structure and Object Record  
 Archaeological Record  District Record  Linear Feature Record  Milling Station Record  Rock Art Record  Artifact Record  
 Photograph Record  Other: (List) \_\_\_\_\_

**BUILDING, STRUCTURE, AND OBJECT RECORD**

Page 2 of 2

\*NRHP Status Code 6Z

\*Resource Name or #: 459, Moffett Federal Airfield

B1. Historic Name: Unknown

B2. Common Name: Unknown

B3. Original Use: Unknown B4. Present Use: \_\_\_\_\_

\*B5. Architectural Style: Quonset hut

\*B6. Construction History: (Construction date, alterations, and date of alterations.)  
Unknown

\*B7. Moved?  No  Yes  Unknown Date: \_\_\_\_\_ Original Location: \_\_\_\_\_

\*B8. Related Features: \_\_\_\_\_

B9a. Architect: Unknown b. Builder: Unknown

\*B10. Significance: Theme Cold War Area United States

Period of Significance 1946-1989 Property Type Military Applicable Criteria G  
(Discuss importance in terms of historical or architectural context as defined by theme, period, and geographic scope. Also address integrity.)

This Cold War-era building is considered a support building, a type found at any Naval installation regardless of mission. It is therefore not of exceptional national significance and is not considered eligible for the National Register of Historic Places (Criterion G).

B11. Additional Resource Attributes: (List attributes and codes) \_\_\_\_\_

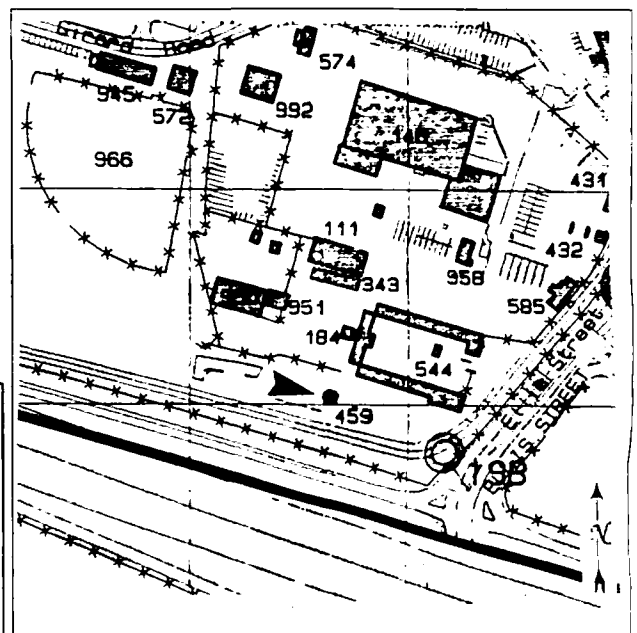
\*B12. References:  
Real Property Form

B13. Remarks: \_\_\_\_\_

\*B14. Evaluator: Alexandra C. Cole

Date of Evaluation: 05/01/1998

(This space reserved for official comments.)



# PRIMARY RECORD

Primary # \_\_\_\_\_  
HRI # \_\_\_\_\_  
Trinomial \_\_\_\_\_  
NRHP Status Code 6Z

Other Listings \_\_\_\_\_  
Review Code \_\_\_\_\_ Reviewer \_\_\_\_\_ Date  / /

Page 1 of 2

\*Resource Name or #: 460, Moffett Federal Airfield

P1. Other Identifier: Storage

\*P2. Location:  Not for Publication  Unrestricted a. County Santa Clara

b. USGS 7.5' Quad \_\_\_\_\_ Date \_\_\_\_\_ T \_\_\_\_\_ R \_\_\_\_\_; 1/4 of 1/4 of Sec \_\_\_\_\_ B.M.

c. Address off Dugan Ave. City Moffett Federal Airfield Zip 94035

d. UTM: (Give more than one for large and/or linear feature) Zone \_\_\_\_\_ mE/ \_\_\_\_\_ mN

e. Other Locational Data: (e.g. parcel #, legal description, directions to resource, elevation, additional UTMs, etc. as appropriate)

\*P3a. Description: (Describe resource and its major elements. Include design, materials, condition, alterations, size, setting, and boundaries.)

Building 460 is a metal Quonset hut with three-foot high reinforced concrete walls. The double entrance doors on west sides are metal. Three metal vents pierce the roof. The wood and glass entrance door on the east side is flanked by two two-light double hung windows in wood sash.

\*P3b. Resources Attributes: (List attributes and codes) HP34, Military Property

\*P4. Resources Present:  Building  Structure  Object  Site  District  Element of District  Other (Isolates, etc.)

P5b. Description of Photo: (View, date, etc.)

Northeast,  
April 1, 1998, Roll 2-6

\*P6. Date Constructed/Age and Sources:

Prehistoric  Historic  Both  
1950

\*P7. Owner and Address:

U.S.A. as represented by  
National Aeronautics and Space  
Administration, Washington, D.C.

\*P8. Recorded by: (Name, affiliation, address)

Alexandra C. Cole, SAIC  
816 State Street, Suite 500  
Santa Barbara, CA 93101


\*P9. Date Recorded: 06/29/1998

\*P10. Survey Type: (Describe)

Comprehensive Survey for Section  
106 Compliance

\*P11. Report Citation: (Cite survey report/other sources or "none") Inventory and Evaluation of Cold War Era Historical Resources, Moffett Federal Airfield

\*Attachments:  NONE  Location Map  Sketch Map  Continuation Sheet  Building, Structure and Object Record  
 Archaeological Record  District Record  Linear Feature Record  Milling Station Record  Rock Art Record  Artifact Record  
 Photograph Record  Other: (List) \_\_\_\_\_



**BUILDING, STRUCTURE, AND OBJECT RECORD**

Page 2 of 2

\*NRHP Status Code 6Z

\*Resource Name or #: 460, Moffett Federal Airfield

B1. Historic Name: Unknown

B2. Common Name: Unknown

B3. Original Use: Unknown B4. Present Use: Storage

\*B5. Architectural Style: Quonset hut

\*B6. Construction History: (Construction date, alterations, and date of alterations.)  
1950

\*B7. Moved?  No  Yes  Unknown Date: \_\_\_\_\_ Original Location: \_\_\_\_\_

\*B8. Related Features:

B9a. Architect: Unknown b. Builder: Unknown

\*B10. Significance: Theme Cold War Area United States

Period of Significance 1946-1989 Property Type Military Applicable Criteria G  
(Discuss importance in terms of historical or architectural context as defined by theme, period, and geographic scope. Also address integrity.)

This Cold War-era building is considered a support building, a type found at any Naval installation regardless of mission. It is therefore not of exceptional national significance and is not considered eligible for the National Register of Historic Places(Criterion G).

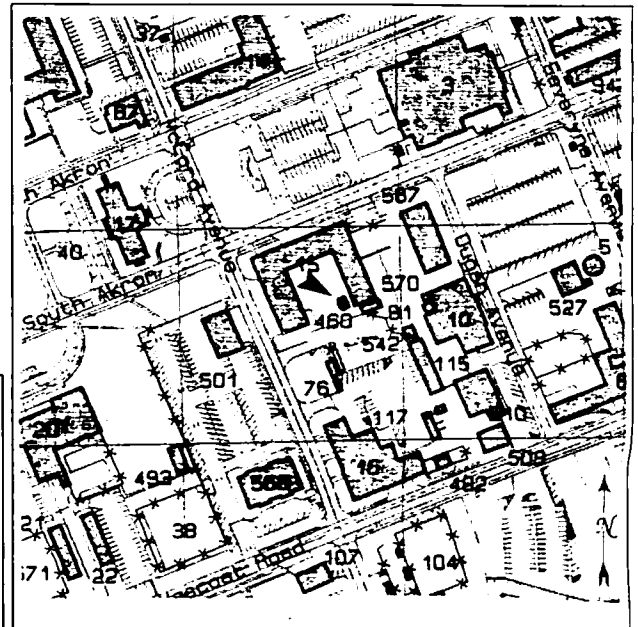
B11. Additional Resource Attributes: (List attributes and codes) \_\_\_\_\_

\*B12. References:  
Real Property Form

B13. Remarks:

\*B14. Evaluator: Alexandra C. Cole  
Date of Evaluation: 05/01/1998

(This space reserved for official comments.)



# PRIMARY RECORD

Primary # \_\_\_\_\_  
HRI # \_\_\_\_\_  
Trinomial \_\_\_\_\_  
NRHP Status Code 6Z

Other Listings \_\_\_\_\_  
Review Code \_\_\_\_\_ Reviewer \_\_\_\_\_ Date  / /

Page 1 of 2

\*Resource Name or #: 463, Moffett Federal Airfield

P1. Other Identifier: Antenna-Communications

\*P2. Location:  Not for Publication  Unrestricted a. County Santa Clara

b. USGS 7.5' Quad \_\_\_\_\_ Date \_\_\_\_\_ T \_\_\_\_\_; R \_\_\_\_\_; \_\_\_\_\_ 1/4 of \_\_\_\_\_ 1/4 of Sec \_\_\_\_\_; \_\_\_\_\_ B.M.

c. Address South Macon Road City Moffett Field Zip 94035

d. UTM: (Give more than one for large and/or linear feature) Zone \_\_\_\_\_, \_\_\_\_\_ mE/ \_\_\_\_\_ mN

e. Other Locational Data: (e.g. parcel #, legal description, directions to resource, elevation, additional UTM, etc. as appropriate)

\*P3a. Description: (Describe resource and its major elements. Include design, materials, condition, alterations, size, setting, and boundaries.)  
#463 are three metal-frame communications antenna, adjacent to #454, the transmission building.

\*P3b. Resources Attributes: (List attributes and codes) HP34. Military Property

\*P4. Resources Present:  Building  Structure  Object  Site  District  Element of District  Other (Isolates, etc.)

P5b. Description of Photo: (View, date, etc.)  
Northeast,  
June 1998, Roll 8-19, Ali Finley

\*P6. Date Constructed/Age and Sources:  
 Prehistoric  Historic  Both  
1960

\*P7. Owner and Address:  
U.S.A. as represented by  
National Aeronautics and Space  
Administration, Washington, D.C.


\*P8. Recorded by: (Name, affiliation, address)  
Alexandra C. Cole, SAIC  
816 State Street, Suite 500  
Santa Barbara, CA 93101

\*P9. Date Recorded: 06/29/1998

\*P10. Survey Type: (Describe)  
Comprehensive Survey for Section  
106 Compliance

\*P11. Report Citation: (Cite survey report/other sources or "none") Inventory and Evaluation of Cold War Era Historical  
Resources, Moffett Federal Airfield

\*Attachments:  NONE  Location Map  Sketch Map  Continuation Sheet  Building, Structure and Object Record  
 Archaeological Record  District Record  Linear Feature Record  Milling Station Record  Rock Art Record  Artifact Record  
 Photograph Record  Other: (List) \_\_\_\_\_



**BUILDING, STRUCTURE, AND OBJECT RECORD**

Page 2 of 2

\*NRHP Status Code 6Z

\*Resource Name or #: 463, Moffett Federal Airfield

B1. Historic Name: Unknown

B2. Common Name: Unknown

B3. Original Use: Antenna

B4. Present Use: Antenna

\*B5. Architectural Style: No Style

\*B6. Construction History: (Construction date, alterations, and date of alterations.)

1960

\*B7. Moved?  No  Yes  Unknown Date: \_\_\_\_\_ Original Location: \_\_\_\_\_

\*B8. Related Features:

B9a. Architect: Unknown b. Builder: Unknown

\*B10. Significance: Theme Cold War Area United States

Period of Significance 1946-1989 Property Type Military Applicable Criteria G

(Discuss importance in terms of historical or architectural context as defined by theme, period, and geographic scope. Also address integrity.)

This Cold War-era building is considered a support building, a type found at any Naval installation regardless of mission. It is therefore not of exceptional national significance and is not considered eligible for the National Register of Historic Places (Criterion G).

B11. Additional Resource Attributes: (List attributes and codes) \_\_\_\_\_

\*B12. References:

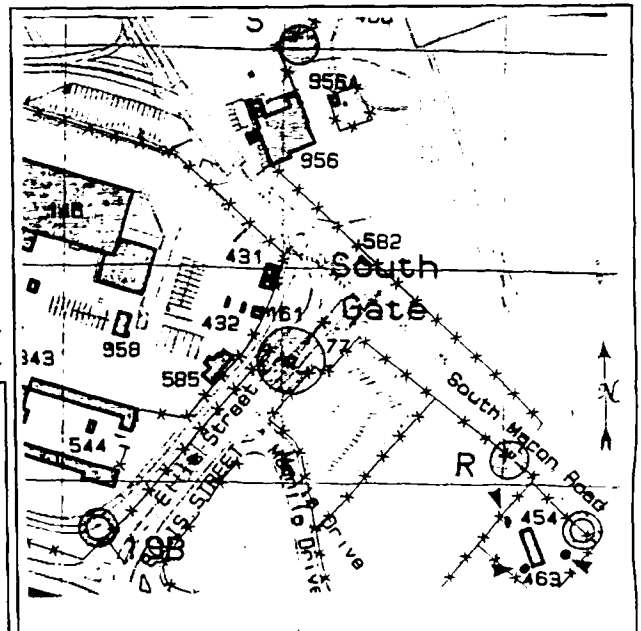
Real Property Form

B13. Remarks:

\*B14. Evaluator: Alexandra C. Cole

Date of Evaluation: 05/01/1998

(This space reserved for official comments.)



**PRIMARY RECORD**

Primary # \_\_\_\_\_  
HRI # \_\_\_\_\_  
Trinomial \_\_\_\_\_  
NRHP Status Code 6Z

Other Listings \_\_\_\_\_  
Review Code \_\_\_\_\_ Reviewer \_\_\_\_\_ Date  / /

Page 1 of 2

\*Resource Name or #: 464, Moffett Federal Airfield

P1. Other Identifier: Storage

\*P2. Location:  Not for Publication  Unrestricted a. County Santa Clara

b. USGS 7.5' Quad \_\_\_\_\_ Date \_\_\_\_\_ T \_\_\_\_\_; R \_\_\_\_\_; \_\_\_\_\_ 1/4 of \_\_\_\_\_ 1/4 of Sec \_\_\_\_\_; \_\_\_\_\_ B.M.

c. Address Carroll Drive City Moffett Field Zip 94035

d. UTM: (Give more than one for large and/or linear feature) Zone \_\_\_\_\_, \_\_\_\_\_ mE/ \_\_\_\_\_ mN

e. Other Locational Data: (e.g. parcel #, legal description, directions to resource, elevation, additional UTM, etc. as appropriate)

\*P3a. Description: (Describe resource and its major elements. Include design, materials, condition, alterations, size, setting, and boundaries.)  
Building 464 is a 14' x 20' corrugated metal Quonset hut with two vent stacks and metal single doors located on the east and west ends.


\*P3b. Resources Attributes: (List attributes and codes) HP34. Military Property

\*P4. Resources Present:  Building  Structure  Object  Site  District  Element of District  Other (Isolates, etc.)

P5b. Description of Photo: (View, date, etc.)  
East.

April 1998, Roll 1-36

\*P6. Date Constructed/Age and Sources:  
 Prehistoric  Historic  Both  
1964



\*P7. Owner and Address:  
U.S.A. as represented by  
National Aeronautics and Space  
Administration, Washington, D.C.

\*P8. Recorded by: (Name, affiliation, address)  
Alexandra C. Cole, SAIC  
816 State Street, Suite 500  
Santa Barbara, CA 93101

\*P9. Date Recorded: 06/29/1998

\*P10. Survey Type: (Describe)  
Comprehensive Survey for Section  
106 Compliance

\*P11. Report Citation: (Cite survey report/other sources or "none") Inventory and Evaluation of Cold War Era Historical Resources, Moffett Federal Airfield

\*Attachments:  NONE  Location Map  Sketch Map  Continuation Sheet  Building, Structure and Object Record  
 Archaeological Record  District Record  Linear Feature Record  Milling Station Record  Rock Art Record  Artifact Record  
 Photograph Record  Other: (List) \_\_\_\_\_

**BUILDING, STRUCTURE, AND OBJECT RECORD**

Page 2 of 2

\*NRHP Status Code 6Z

\*Resource Name or #: 464, Moffett Federal Airfield

B1. Historic Name: Unknown

B2. Common Name: Unknown

B3. Original Use: Unknown

B4. Present Use: Crash salvage, Storage

\*B5. Architectural Style: Quonset hut

\*B6. Construction History: (Construction date, alterations, and date of alterations.)

1964

\*B7. Moved?  No  Yes  Unknown Date: \_\_\_\_\_ Original Location: \_\_\_\_\_

\*B8. Related Features:

B9a. Architect: Unknown

b. Builder: Unknown

\*B10. Significance: Theme Cold War Area United States

Period of Significance 1946-1989 Property Type Military Applicable Criteria G

(Discuss importance in terms of historical or architectural context as defined by theme, period, and geographic scope. Also address integrity.)

This Cold War-era building is considered a support building, a type found at any Naval installation regardless of mission. It is therefore not of exceptional national significance and is not considered eligible for the National Register of Historic Places (Criterion G).

B11. Additional Resource Attributes: (List attributes and codes) \_\_\_\_\_

\*B12. References:

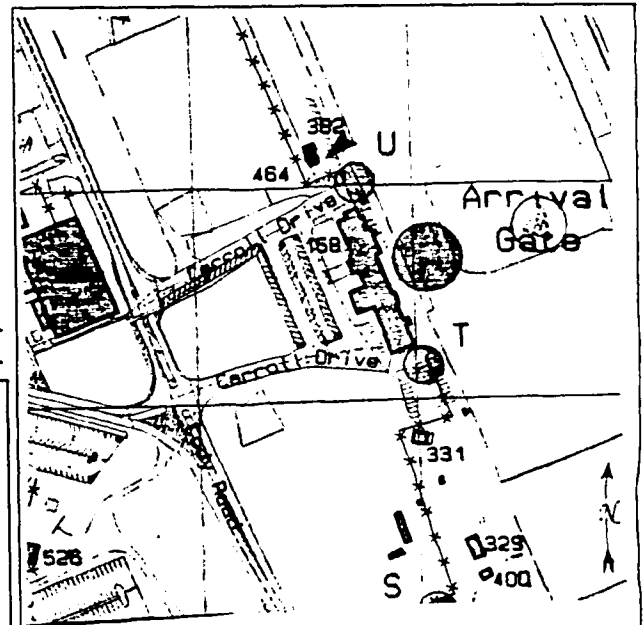
Real Property Form

B13. Remarks:

\*B14. Evaluator: Alexandra C. Cole

Date of Evaluation: 05/01/1998

(This space reserved for official comments.)



\*Required information



# PRIMARY RECORD

Primary # \_\_\_\_\_  
HRI # \_\_\_\_\_  
Trinomial \_\_\_\_\_  
NRHP Status Code 6Z

Other Listings \_\_\_\_\_  
Review Code \_\_\_\_\_ Reviewer \_\_\_\_\_ Date  / /

Page 1 of 2

\*Resource Name or #: 471, Moffett Federal Airfield

P1. Other Identifier: Storage

\*P2. Location:  Not for Publication  Unrestricted a. County Santa Clara

b. USGS 7.5' Quad \_\_\_\_\_ Date \_\_\_\_\_ T \_\_\_\_\_; R \_\_\_\_\_; 1/4 of \_\_\_\_\_ 1/4 of Sec \_\_\_\_\_; B.M.

c. Address Marriage Road City Moffett Field Zip 94035

d. UTM: (Give more than one for large and/or linear feature) Zone \_\_\_\_\_, \_\_\_\_\_ mE/ \_\_\_\_\_ mN

e. Other Locational Data: (e.g. parcel #, legal description, directions to resource, elevation, additional UTM's, etc. as appropriate)

\*P3a. Description: (Describe resource and its major elements. Include design, materials, condition, alterations, size, setting, and boundaries.)  
Building 471 is a small rectangular plywood shed with a gable roof covered with asphalt shingles. A single wood door provides access on the east side.

\*P3b. Resources Attributes: (List attributes and codes) HP34, Military Property

\*P4. Resources Present:  Building  Structure  Object  Site  District  Element of District  Other (Isolates, etc.)



P5b. Description of Photo: (View, date, etc.)  
Northeast,

April 1998, Roll 3-25A

\*P6. Date Constructed/Age and Sources:  
 Prehistoric  Historic  Both  
1961

\*P7. Owner and Address:  
U.S.A. as represented by  
National Aeronautics and Space  
Administration, Washington, D.C.

\*P8. Recorded by: (Name, affiliation, address)  
Alexandra C. Cole, SAIC  
816 State Street, Suite 500  
Santa Barbara, CA 93101

\*P9. Date Recorded: 07/02/1998

\*P10. Survey Type: (Describe)  
Comprehensive Survey for Section  
106 Compliance

\*P11. Report Citation: (Cite survey report/other sources or "none") Inventory and Evaluation of Cold War Era Historical  
Resources, Moffett Federal Airfield

\*Attachments:  NONE  Location Map  Sketch Map  Continuation Sheet  Building, Structure and Object Record  
 Archaeological Record  District Record  Linear Feature Record  Milling Station Record  Rock Art Record  Artifact Record  
 Photograph Record  Other: (List) \_\_\_\_\_

**BUILDING, STRUCTURE, AND OBJECT RECORD**

Page 2 of 2

\*NRHP Status Code 6Z

\*Resource Name or #: 471, Moffett Federal Airfield

B1. Historic Name: Unknown

B2. Common Name: Unknown

B3. Original Use: Storage B4. Present Use: Golf Course Equipment Shed

\*B5. Architectural Style: No style

\*B6. Construction History: (Construction date, alterations, and date of alterations.)  
1961

\*B7. Moved?  No  Yes  Unknown Date: \_\_\_\_\_ Original Location: \_\_\_\_\_

\*B8. Related Features:

B9a. Architect: Unknown b. Builder: Unknown

\*B10. Significance: Theme Cold War Era Area United States

Period of Significance 1946-1989 Property Type Military Applicable Criteria G

(Discuss importance in terms of historical or architectural context as defined by theme, period, and geographic scope. Also address integrity.)

This Cold War Era building is considered a support building, a type found at any Naval installation regardless of mission. It is therefore not of exceptional national significance and is not considered eligible for the National Register of Historic Places (Criterion G).

B11. Additional Resource Attributes: (List attributes and codes) \_\_\_\_\_

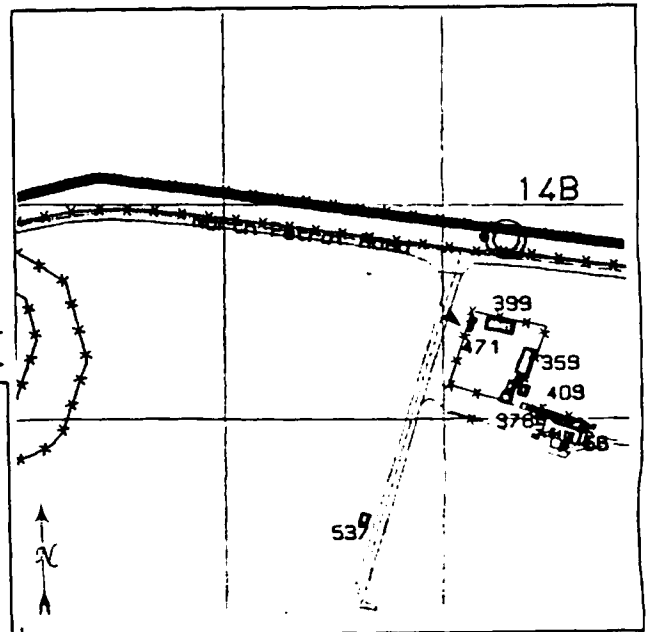
\*B12. References:  
Real Property Form

B13. Remarks:

\*B14. Evaluator: Alexandra C. Cole

Date of Evaluation: 05/01/1998

(This space reserved for official comments.)



\*Required information

# PRIMARY RECORD

Primary # \_\_\_\_\_  
HRI # \_\_\_\_\_  
Trinomial \_\_\_\_\_  
NRHP Status Code 6Z  
Other Listings \_\_\_\_\_  
Review Code \_\_\_\_\_ Reviewer \_\_\_\_\_ Date  / /

Page 1 of 2

\*Resource Name or #: 472, Moffett Federal Airfield

P1. Other Identifier: Air Frames Shop


\*P2. Location:  Not for Publication  Unrestricted a. County Santa Clara  
b. USGS 7.5' Quad \_\_\_\_\_ Date \_\_\_\_\_ T \_\_\_\_\_; R \_\_\_\_\_; 1/4 of \_\_\_\_\_ 1/4 of Sec \_\_\_\_\_; \_\_\_\_\_ B.M.  
c. Address South of Hangar #3 City Moffett Field Zip 94035  
d. UTM: (Give more than one for large and/or linear feature) Zone \_\_\_\_\_, \_\_\_\_\_ mE/ \_\_\_\_\_ mN  
e. Other Locational Data: (e.g. parcel #, legal description, directions to resource, elevation, additional UTM's, etc. as appropriate)

\*P3a. Description: (Describe resource and its major elements. Include design, materials, condition, alterations, size, setting, and boundaries.)

Building 472 is a rectangular 10'x 30' pre-fabricated metal building with a flat roof, set on a concrete foundation.

\*P3b. Resources Attributes: (List attributes and codes) HP34. Military Property

\*P4. Resources Present:  Building  Structure  Object  Site  District  Element of District  Other (Isolates, etc.)



P5b. Description of Photo: (View, date, etc.)  
Northeast,

April 1998, Roll 3-13A

\*P6. Date Constructed/Age and Sources:  
 Prehistoric  Historic  Both  
1961

\*P7. Owner and Address:  
U.S.A. as represented by  
National Aeronautics and Space  
Administration, Washington, D.C.

\*P8. Recorded by: (Name, affiliation, address)  
Alexandra C. Cole, SAIC  
816 State Street, Suite 500  
Santa Barbara, CA 93101

\*P9. Date Recorded: 06/29/1998

\*P10. Survey Type: (Describe)  
Comprehensive Survey for Section  
106 Compliance

\*P11. Report Citation: (Cite survey report/other sources or "none") Inventory and Evaluation of Cold War Era Historical Resources, Moffett Federal Airfield

\*Attachments:  NONE  Location Map  Sketch Map  Continuation Sheet  Building, Structure and Object Record  
 Archaeological Record  District Record  Linear Feature Record  Milling Station Record  Rock Art Record  Artifact Record  
 Photograph Record  Other: (List) \_\_\_\_\_

**BUILDING, STRUCTURE, AND OBJECT RECORD**

Page 2 of 2

\*NRHP Status Code 6Z

\*Resource Name or #: 472, Moffett Federal Airfield

B1. Historic Name: Unknown

B2. Common Name: Unknown

B3. Original Use: Engine X-ray

B4. Present Use: V-Vacant

\*B5. Architectural Style: No Style

\*B6. Construction History: (Construction date, alterations, and date of alterations.)

1961

\*B7. Moved?  No  Yes  Unknown Date: \_\_\_\_\_ Original Location: \_\_\_\_\_

\*B8. Related Features:

B9a. Architect: Unknown

b. Builder: Unknown

\*B10. Significance: Theme Cold War

Area United States

Period of Significance 1946-1989

Property Type Military

Applicable Criteria G

(Discuss importance in terms of historical or architectural context as defined by theme, period, and geographic scope. Also address integrity.)

This Cold War-era building is considered a support building, a type found at any Naval installation regardless of mission. It is therefore not of exceptional national significance and is not considered eligible for the National Register of Historic Places (Criterion G).

B11. Additional Resource Attributes: (List attributes and codes) \_\_\_\_\_

\*B12. References:

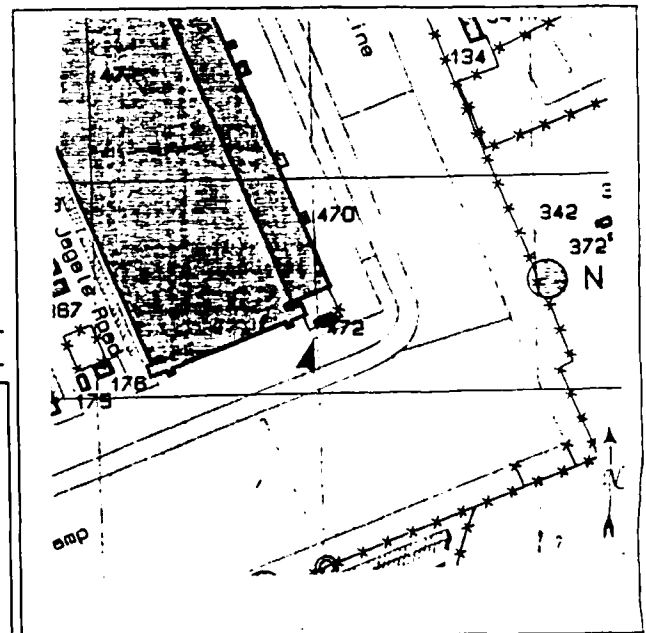
Real Property Form

B13. Remarks:

\*B14. Evaluator: Alexandra C. Cole

Date of Evaluation: 05/01/1998

(This space reserved for official comments.)



\*Required information

# PRIMARY RECORD

Primary # \_\_\_\_\_  
HRI # \_\_\_\_\_  
Trinomial \_\_\_\_\_  
NRHP Status Code 6Z

Other Listings \_\_\_\_\_  
Review Code \_\_\_\_\_ Reviewer \_\_\_\_\_ Date  / /

Page 1 of 2

\*Resource Name or #: 476, Moffett Federal Airfield

P1. Other Identifier: Exchange

\*P2. Location:  Not for Publication  Unrestricted a. County Santa Clara  
b. USGS 7.5' Quad \_\_\_\_\_ Date \_\_\_\_\_ T \_\_\_\_\_; R \_\_\_\_\_; \_\_\_\_\_ 1/4 of \_\_\_\_\_ 1/4 of Sec \_\_\_\_\_; \_\_\_\_\_ B.M.  
c. Address Westcoat Road City Moffett Field Zip 94035  
d. UTM: (Give more than one for large and/or linear feature) Zone \_\_\_\_\_, \_\_\_\_\_ mE/ \_\_\_\_\_ mN  
e. Other Locational Data: (e.g. parcel #, legal description, directions to resource, elevation, additional UTM's, etc. as appropriate)

\*P3a. Description: (Describe resource and its major elements. Include design, materials, condition, alterations, size, setting, and boundaries.)  
Building 476 is a large one-story square building with tilt-up concrete walls, a flat roof, and decorative brick base planters, and piers. Windows and doors on the entrance (south) and east sides are aluminum and glass. The rear (north) side has a high roll-up door and metal single or double doors. Plastic canopies with metal pole supports have been added on the south and east sides.

\*P3b. Resources Attributes: (List attributes and codes) HP34. Military Property

\*P4. Resources Present:  Building  Structure  Object  Site  District  Element of District  Other (Isolates, etc.)

P5b. Description of Photo: (View, date, etc.)  
Southwest,  
April 1998, Roll 6-31

\*P6. Date Constructed/Age and Sources:  
 Prehistoric  Historic  Both  
1964

\*P7. Owner and Address:  
U.S.A. as represented by  
National Aeronautics and Space  
Administration, Washington, D.C.


\*P8. Recorded by: (Name, affiliation, address)  
Alexandra C. Cole, SAIC  
816 State Street, Suite 500  
Santa Barbara, CA 93101

\*P9. Date Recorded: 07/02/1998

\*P10. Survey Type: (Describe)  
Comprehensive Survey for Section  
106 Compliance

\*P11. Report Citation: (Cite survey report/other sources or "none") Inventory and Evaluation of Cold War Era Historical Resources, Moffett Federal Airfield

\*Attachments:  NONE  Location Map  Sketch Map  Continuation Sheet  Building, Structure and Object Record  
 Archaeological Record  District Record  Linear Feature Record  Milling Station Record  Rock Art Record  Artifact Record  
 Photograph Record  Other: (List) \_\_\_\_\_



**BUILDING, STRUCTURE, AND OBJECT RECORD**

Page 2 of 2

\*NRHP Status Code 6Z

\*Resource Name or #: 476, Moffett Federal Airfield

B1. Historic Name: Unknown

B2. Common Name: Unknown

B3. Original Use: Base Exchange

B4. Present Use: Base Exchange, Optical Shop

\*B5. Architectural Style: No Style

\*B6. Construction History: (Construction date, alterations, and date of alterations.)  
1964

\*B7. Moved?  No  Yes  Unknown Date: \_\_\_\_\_ Original Location: \_\_\_\_\_

\*B8. Related Features:

B9a. Architect: Nielsen and Nielson, San Jose

b. Builder: Unknown

\*B10. Significance: Theme Cold War Area United States

Period of Significance 1946-1989 Property Type Military Applicable Criteria G

(Discuss importance in terms of historical or architectural context as defined by theme, period, and geographic scope. Also address integrity.)

This Cold War-era building is considered a support building, a type found at any Naval installation regardless of mission. It is therefore not of exceptional national significance and is not considered eligible for the National Register of Historic Places (criterion G).

B11. Additional Resource Attributes: (List attributes and codes) \_\_\_\_\_

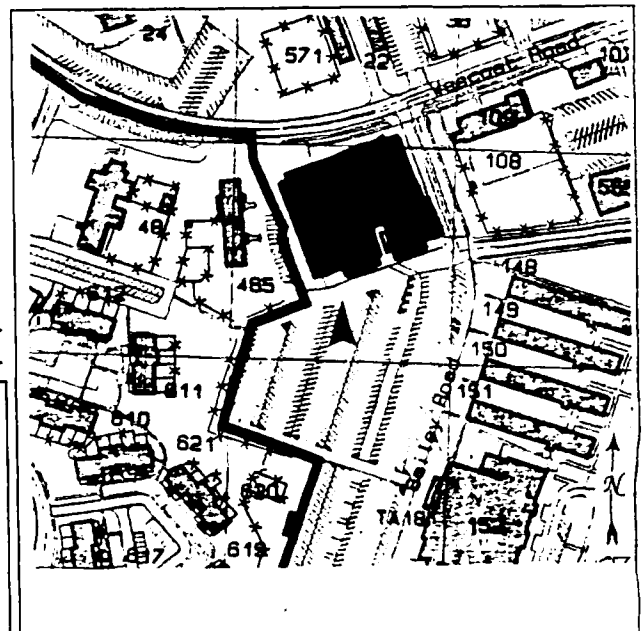
\*B12. References:  
Command History; Real Property Form

B13. Remarks:

\*B14. Evaluator: Alexandra C. Cole

Date of Evaluation: 05/01/1998

(This space reserved for official comments.)



# PRIMARY RECORD

Primary # \_\_\_\_\_  
HRI # \_\_\_\_\_  
Trinomial \_\_\_\_\_  
NRHP Status Code 6Z

Other Listings \_\_\_\_\_  
Review Code \_\_\_\_\_ Reviewer \_\_\_\_\_ Date  / /

Page 1 of 2

\*Resource Name or #: 478, Moffett Federal Airfield

P1. Other Identifier: Stand-by Generator

\*P2. Location:  Not for Publication  Unrestricted a. County Santa Clara

b. USGS 7.5' Quad \_\_\_\_\_ Date \_\_\_\_\_ T \_\_\_\_\_; R \_\_\_\_\_; \_\_\_\_\_ 1/4 of \_\_\_\_\_ 1/4 of Sec \_\_\_\_\_; \_\_\_\_\_ B.M.

c. Address off Bushnell Avenue City Moffett Field Zip 94035

d. UTM: (Give more than one for large and/or linear feature) Zone \_\_\_\_\_, \_\_\_\_\_ mE/ \_\_\_\_\_ mN

e. Other Locational Data: (e.g. parcel #, legal description, directions to resource, elevation, additional UTM, etc. as appropriate)

\*P3a. Description: (Describe resource and its major elements. Include design, materials, condition, alterations, size, setting, and boundaries.)

Building 478 is a corrugated metal shed-roof building housing a stand-by generator. A corrugated metal door provides access on the west side. Metal ducts provide ventilation on the north and east sides.

\*P3b. Resources Attributes: (List attributes and codes) \_\_\_\_\_

\*P4. Resources Present:  Building  Structure  Object  Site  District  Element of District  Other (Isolates, etc.)

P5b. Description of Photo: (View, date, etc.)

Northeast,

April 1998, Roll 2-28

\*P6. Date Constructed/Age and Sources:

Prehistoric  Historic  Both

1963

\*P7. Owner and Address:

U.S.A. as represented by

National Aeronautics and Space

Administration, Washington, D.C.

\*P8. Recorded by: (Name, affiliation, address)

Alexandra C. Cole, SAIC

816 State Street, Suite 500

Santa Barbara, CA 93101

\*P9. Date Recorded: 07/02/1998

\*P10. Survey Type: (Describe)

Comprehensive Survey for Section

106 Compliance


\*P11. Report Citation: (Cite survey report/other sources or "none") Inventory and Evaluation of Cold War Era Historical

Resources, Moffett Federal Airfield

\*Attachments:  NONE  Location Map  Sketch Map  Continuation Sheet  Building, Structure and Object Record

Archaeological Record  District Record  Linear Feature Record  Milling Station Record  Rock Art Record  Artifact Record

Photograph Record  Other: (List) \_\_\_\_\_



**BUILDING, STRUCTURE, AND OBJECT RECORD**

Page 2 of 2

\*NRHP Status Code 6Z

\*Resource Name or #: 478, Moffett Federal Airfield

B1. Historic Name: Unknown

B2. Common Name: Unknown

B3. Original Use: Stand-by Generator

B4. Present Use: Stand-by Generator

\*B5. Architectural Style: No Style

\*B6. Construction History: (Construction date, alterations, and date of alterations.)

1963

\*B7. Moved?  No  Yes  Unknown Date: \_\_\_\_\_ Original Location: \_\_\_\_\_

\*B8. Related Features:

B9a. Architect: Unknown

b. Builder: Unknown

\*B10. Significance: Theme Cold War

Area United States

Period of Significance 1946-1989

Property Type Military

Applicable Criteria G

(Discuss importance in terms of historical or architectural context as defined by theme, period, and geographic scope. Also address integrity.)

This Cold War-era building is considered a support building, a type found at any Naval installation regardless of mission. It is therefore not of exceptional national significance and is not considered eligible for the National Register of Historic Places (Criterion G).

B11. Additional Resource Attributes: (List attributes and codes) \_\_\_\_\_

\*B12. References:

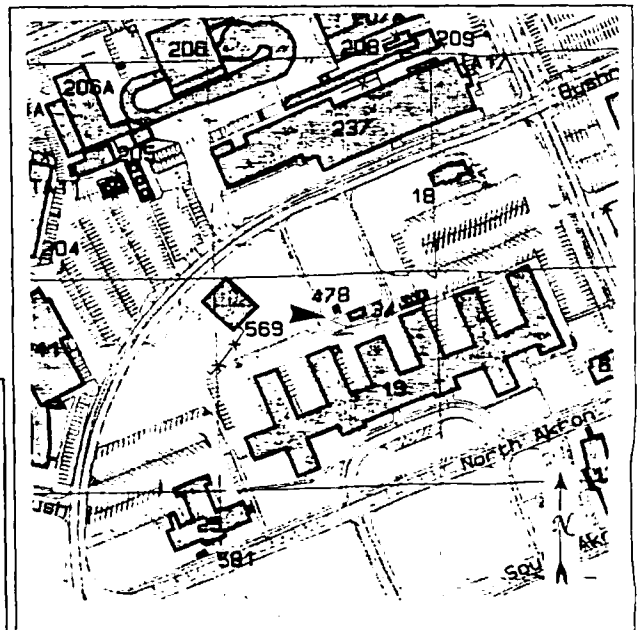
Real Property Form

B13. Remarks:

\*B14. Evaluator: Alexandra C. Cole

Date of Evaluation: 05/01/1998

(This space reserved for official comments.)





# PRIMARY RECORD

Primary # \_\_\_\_\_  
HRI # \_\_\_\_\_  
Trinomial \_\_\_\_\_  
NRHP Status Code 6Z

Other Listings \_\_\_\_\_  
Review Code \_\_\_\_\_ Reviewer \_\_\_\_\_ Date  / /

Page 1 of 2

\*Resource Name or #: 482, Moffett Federal Airfield

P1. Other Identifier: Storage

\*P2. Location:  Not for Publication  Unrestricted a. County Santa Clara  
b. USGS 7.5' Quad \_\_\_\_\_ Date \_\_\_\_\_ T \_\_\_\_\_; R \_\_\_\_\_; \_\_\_\_\_ 1/4 of \_\_\_\_\_ 1/4 of Sec \_\_\_\_\_; \_\_\_\_\_ B.M.  
c. Address Westcoat Road City Moffett Field Zip 94035  
d. UTM: (Give more than one for large and/or linear feature) Zone \_\_\_\_\_, \_\_\_\_\_ mE/ \_\_\_\_\_ mN  
e. Other Locational Data: (e.g. parcel #, legal description, directions to resource, elevation, additional UTM, etc. as appropriate)

\*P3a. Description: (Describe resource and its major elements. Include design, materials, condition, alterations, size, setting, and boundaries.)  
Building 482 is a wood-frame building with corrugated metal walls and gable roof, and a concrete foundation. The west side is open. It is surrounded by a chain-link fence.

\*P3b. Resources Attributes: (List attributes and codes) HP34. Military Property

\*P4. Resources Present:  Building  Structure  Object  Site  District  Element of District  Other (Isolates, etc.)

P5b. Description of Photo: (View, date, etc.)  
Southeast,

April 1998, Roll 2-7

\*P6. Date Constructed/Age and Sources:  
 Prehistoric  Historic  Both  
1963

\*P7. Owner and Address:  
U.S.A. as represented by  
National Aeronautics and Space  
Administration, Washington, D.C.


\*P8. Recorded by: (Name, affiliation, address)  
Alexandra C. Cole, SAIC  
816 State Street, Suite 500  
Santa Barbara, CA 93101

\*P9. Date Recorded: 06/29/1998

\*P10. Survey Type: (Describe)  
Comprehensive Survey for Section  
106 Compliance

\*P11. Report Citation: (Cite survey report/other sources or "none") Inventory and Evaluation of Cold War Era Historical Resources, Moffett Federal Airfield

\*Attachments:  NONE  Location Map  Sketch Map  Continuation Sheet  Building, Structure and Object Record  
 Archaeological Record  District Record  Linear Feature Record  Milling Station Record  Rock Art Record  Artifact Record  
 Photograph Record  Other: (List) \_\_\_\_\_



**BUILDING, STRUCTURE, AND OBJECT RECORD**

Page 2 of 2

\*NRHP Status Code 6Z

\*Resource Name or #: 482, Moffett Federal Airfield

B1. Historic Name: Unknown

B2. Common Name: Unknown

B3. Original Use: Painting, Washing Facility

B4. Present Use: Storage

\*B5. Architectural Style: No Style

\*B6. Construction History: (Construction date, alterations, and date of alterations.)

1963

\*B7. Moved?  No  Yes  Unknown Date: \_\_\_\_\_ Original Location: \_\_\_\_\_

\*B8. Related Features:

B9a. Architect: Unknown

b. Builder: Unknown

\*B10. Significance: Theme Cold War

Area United States

Period of Significance 1946-1989

Property Type Military

Applicable Criteria G

(Discuss importance in terms of historical or architectural context as defined by theme, period, and geographic scope. Also address integrity.)

This Cold War-era building is considered a support building, a type found at any Naval installation regardless of mission. It is therefore not of exceptional national significance and is not considered eligible for the National Register of Historic Places (Criterion G).

B11. Additional Resource Attributes: (List attributes and codes) \_\_\_\_\_

\*B12. References:

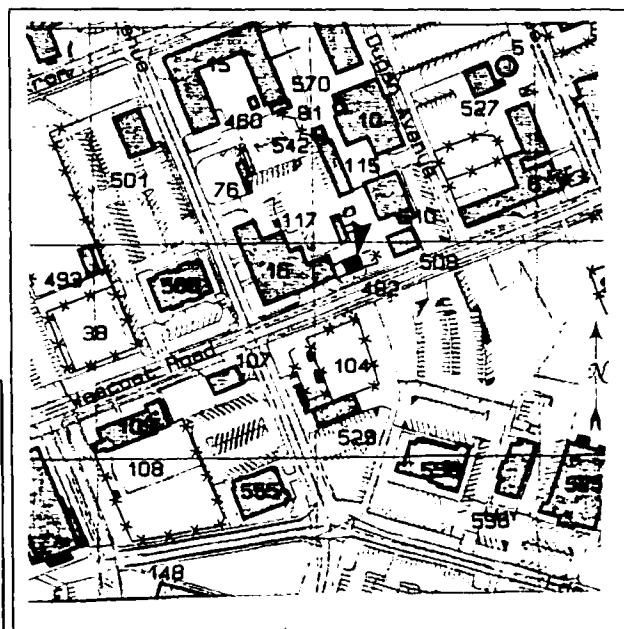
Real Property Form

B13. Remarks:

\*B14. Evaluator: Alexandra C. Cole

Date of Evaluation: 05/01/1998

(This space reserved for official comments.)



**PRIMARY RECORD**

Primary # \_\_\_\_\_  
HRI # \_\_\_\_\_  
Trinomial \_\_\_\_\_  
NRHP Status Code 6Z

Other Listings \_\_\_\_\_  
Review Code \_\_\_\_\_ Reviewer \_\_\_\_\_ Date  / /

Page 1 of 2

\*Resource Name or #: 483, Moffett Federal Airfield

P1. Other Identifier: Storage

\*P2. Location:  Not for Publication  Unrestricted a. County Santa Clara

b. USGS 7.5' Quad \_\_\_\_\_ Date \_\_\_\_\_ T \_\_\_\_\_; R \_\_\_\_\_; \_\_\_\_\_ 1/4 of \_\_\_\_\_ 1/4 of Sec \_\_\_\_\_; \_\_\_\_\_ B.M.

c. Address Macon Road City Moffett Field Zip 94035

d. UTM: (Give more than one for large and/or linear feature) Zone \_\_\_\_\_, \_\_\_\_\_ mE/ \_\_\_\_\_ mN

e. Other Locational Data: (e.g. parcel #, legal description, directions to resource, elevation, additional UTM, etc. as appropriate)

\*P3a. Description: (Describe resource and its major elements. Include design, materials, condition, alterations, size, setting, and boundaries.)  
Building 483 is a 40'x 100' pre-fabricated ribbed metal building with a gable roof topped by four vents. High roll-up doors provide access on the east and west sides. The windows are fixed and multi-pane in metal sash.

\*P3b. Resources Attributes: (List attributes and codes) HP34, Military Property

\*P4. Resources Present:  Building  Structure  Object  Site  District  Element of District  Other (Isolates, etc.)

P5b. Description of Photo: (View, date, etc.)  
Southwest,

April 1998, Roll 2-21

\*P6. Date Constructed/Age and Sources:  
 Prehistoric  Historic  Both  
1964

\*P7. Owner and Address:  
U.S.A. as represented by  
National Aeronautics and Space  
Administration, Washington, D.C.

\*P8. Recorded by: (Name, affiliation, address)  
Alexandra C. Cole, SAIC  
816 State Street, Suite 500  
Santa Barbara, CA 93101

\*P9. Date Recorded: 06/29/1998

\*P10. Survey Type: (Describe)  
Comprehensive Survey for Section  
106 Compliance



\*P11. Report Citation: (Cite survey report/other sources or "none") Inventory and Evaluation of Cold War Era Historical Resources, Moffett Federal Airfield

\*Attachments:  NONE  Location Map  Sketch Map  Continuation Sheet  Building, Structure and Object Record  
 Archaeological Record  District Record  Linear Feature Record  Milling Station Record  Rock Art Record  Artifact Record  
 Photograph Record  Other: (List) \_\_\_\_\_

**BUILDING, STRUCTURE, AND OBJECT RECORD**

Page 2 of 2

\*NRHP Status Code 6Z

\*Resource Name or #: 483, Moffett Federal Airfield

B1. Historic Name: Unknown

B2. Common Name: Unknown

B3. Original Use: Unknown B4. Present Use: Ground Support Equipment Shed

\*B5. Architectural Style: No Style

\*B6. Construction History: (Construction date, alterations, and date of alterations.)

1964

\*B7. Moved?  No  Yes  Unknown Date: \_\_\_\_\_ Original Location: \_\_\_\_\_

\*B8. Related Features:

B9a. Architect: Unknown b. Builder: Unknown

\*B10. Significance: Theme Cold War Area United States  
Period of Significance 1946-1989 Property Type Military Applicable Criteria G

(Discuss importance in terms of historical or architectural context as defined by theme, period, and geographic scope. Also address integrity.)

This Cold War-era building is considered a support building, a type found at any Naval installation regardless of mission. It is therefore not of exceptional national significance and is not considered eligible for the National Register of Historic Places (Criterion G).

B11. Additional Resource Attributes: (List attributes and codes) \_\_\_\_\_

\*B12. References:

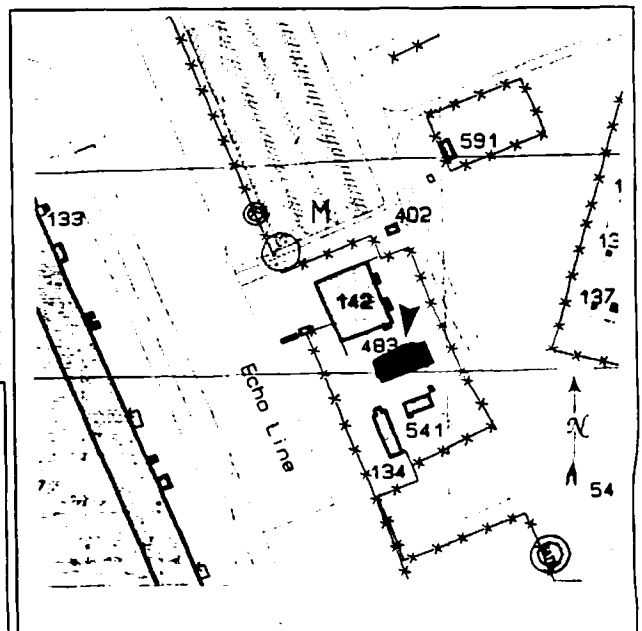
Real Property Form

B13. Remarks:

\*B14. Evaluator: Alexandra C. Cole

Date of Evaluation: 05/01/1998

(This space reserved for official comments.)



# PRIMARY RECORD

Primary # \_\_\_\_\_  
HRI # \_\_\_\_\_  
Trinomial \_\_\_\_\_  
NRHP Status Code 6Z

Other Listings \_\_\_\_\_  
Review Code \_\_\_\_\_ Reviewer \_\_\_\_\_ Date  / /

Page 1 of 2

\*Resource Name or #: 484, Moffett Federal Airfield

P1. Other Identifier: Munitions Maintenance Shop

\*P2. Location:  Not for Publication  Unrestricted a. County Santa Clara  
b. USGS 7.5' Quad \_\_\_\_\_ Date \_\_\_\_\_ T \_\_\_\_\_; R \_\_\_\_\_; \_\_\_\_\_ 1/4 of \_\_\_\_\_ 1/4 of Sec \_\_\_\_\_; \_\_\_\_\_ B.M.  
c. Address Macon Road City Moffett Field Zip 94035  
d. UTM: (Give more than one for large and/or linear feature) Zone \_\_\_\_\_, \_\_\_\_\_ mE/ \_\_\_\_\_ mN  
e. Other Locational Data: (e.g. parcel #, legal description, directions to resource, elevation, additional UTMs, etc. as appropriate)

\*P3a. Description: (Describe resource and its major elements. Include design, materials, condition, alterations, size, setting, and boundaries.)  
Building 484 is a 68'x 109' two-bay rectangle, with concrete lower walls topped by cement-asbestos ribbed panels. The lower shed-roof bay has a metal personnel door and a metal industrial sliding door. The higher shed-roof bay has a high double sliding door with a metal crane structure extending from it. A shed-roof wing extends to the west. Six large lightning rod poles and numerous light poles surround the building. It is located within a secured chain-link fence enclosure that also contains the sentry house (485) and magazines (486-492).

\*P3b. Resources Attributes: (List attributes and codes) HP34. Military Property

\*P4. Resources Present:  Building  Structure  Object  Site  District  Element of District  Other (Isolates, etc.)

P5b. Description of Photo: (View, date, etc.)  
Northwest.

April 1998, Roll 4-4

\*P6. Date Constructed/Age and Sources:  
 Prehistoric  Historic  Both  
1965

\*P7. Owner and Address:  
U.S.A. as represented by  
National Aeronautics and Space  
Administration, Washington, D.C.

\*P8. Recorded by: (Name, affiliation, address)  
Alexandra C. Cole, SAIC  
816 State Street, Suite 500  
Santa Barbara, CA 93101

\*P9. Date Recorded: 06/29/1998

\*P10. Survey Type: (Describe)  
Comprehensive Survey for Section  
106 Compliance

\*P11. Report Citation: (Cite survey report/other sources or "none") Inventory and Evaluation of Cold War Era Historical Resources, Moffett Federal Airfield

\*Attachments:  NONE  Location Map  Sketch Map  Continuation Sheet  Building, Structure and Object Record  
 Archaeological Record  District Record  Linear Feature Record  Milling Station Record  Rock Art Record  Artifact Record  
 Photograph Record  Other: (List) \_\_\_\_\_



**BUILDING, STRUCTURE, AND OBJECT RECORD**

Page 2 of 2

\*NRHP Status Code 6Z

\*Resource Name or #: 484, Moffett Federal Airfield

B1. Historic Name: AUW Facility

B2. Common Name: Unknown

B3. Original Use: Munitions Magazine Shop B4. Present Use: Munitions Maintenance

\*B5. Architectural Style: No Style

\*B6. Construction History: (Construction date, alterations, and date of alterations.)  
1965

\*B7. Moved?  No  Yes  Unknown Date: \_\_\_\_\_ Original Location: \_\_\_\_\_

\*B8. Related Features:

B9a. Architect: Bureau of Yards & Dock, Navy b. Builder: Unknown

\*B10. Significance: Theme Cold War Area United States

Period of Significance 1946-1989 Property Type Military Applicable Criteria G

(Discuss importance in terms of historical or architectural context as defined by theme, period, and geographic scope. Also address integrity.)

This building was used as an office and for testing and assembling the weapons inventory for the P-3 mission. It is directly associated with the Cold War P-3 Orion anti-submarine warfare patrol mission at Moffett Field dating from 1963-1994. Although this mission is considered of exceptional national significance within the Cold War context, this building is of a standard Navy Bureau of Yards and Docks secure munitions design and does not exhibit unique architectural or engineering features special to the P-3 mission. It is therefore not considered of exceptional significance under criterion G.

B11. Additional Resource Attributes: (List attributes and codes) \_\_\_\_\_

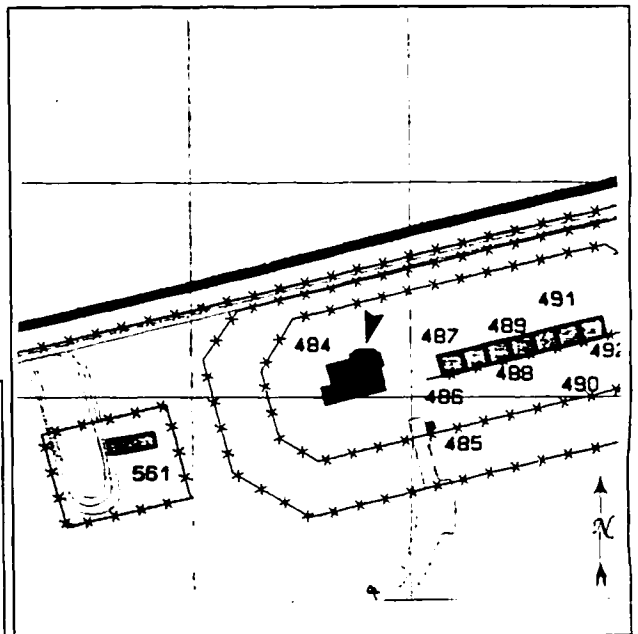
\*B12. References:  
C.E. files, Building 683

B13. Remarks:

\*B14. Evaluator: Alexandra C. Cole

Date of Evaluation: 05/01/1998

(This space reserved for official comments.)



# PRIMARY RECORD

Primary # \_\_\_\_\_  
HRI # \_\_\_\_\_  
Trinomial \_\_\_\_\_  
NRHP Status Code 6Z

Other Listings \_\_\_\_\_  
Review Code \_\_\_\_\_ Reviewer \_\_\_\_\_ Date  / /

Page 1 of 2

\*Resource Name or #: 485, Moffett Federal Airfield

P1. Other Identifier: Sentry House

\*P2. Location:  Not for Publication  Unrestricted a. County Santa Clara

b. USGS 7.5' Quad \_\_\_\_\_ Date \_\_\_\_\_ T \_\_\_\_\_; R \_\_\_\_\_; \_\_\_\_\_ 1/4 of \_\_\_\_\_ 1/4 of Sec \_\_\_\_\_; \_\_\_\_\_ B.M.

c. Address Macon Road City Moffett Field Zip 94035

d. UTM: (Give more than one for large and/or linear feature) Zone \_\_\_\_\_, \_\_\_\_\_ mE/ \_\_\_\_\_ mN

e. Other Locational Data: (e.g. parcel #, legal description, directions to resource, elevation, additional UTM's, etc. as appropriate)

\*P3a. Description: (Describe resource and its major elements. Include design, materials, condition, alterations, size, setting, and boundaries.)

Building 485 is a small (9'x 9') two-story concrete tower with fixed clear and tinted windows on all sides on each floor. Single metal doors with small windows provide access on the west side of the first floor and the north side of the second floor. A metal exterior staircase leads to the second floor. Sliding door metal gunports are located on all sides. A searchlight and loudspeaker are located on the flat roof. It is located within a chain-link fence enclosure that also contains the munitions building (484) and the magazines (486-492). Individuals were checked into this compound at the sentry house.

\*P3b. Resources Attributes: (List attributes and codes) HP34, Military Property

\*P4. Resources Present:  Building  Structure  Object  Site  District  Element of District  Other (Isolates, etc.)

P5b. Description of Photo: (View, date, etc.)

Northeast

April 1998, Roll 3-36A

\*P6. Date Constructed/Age and Sources:

Prehistoric  Historic  Both

1965

\*P7. Owner and Address:

U.S.A. as represented by

National Aeronautics and Space

Administration, Washington, D.C.

\*P8. Recorded by: (Name, affiliation, address)

Alexandra C. Cole, SAIC

816 State Street, Suite 500

Santa Barbara, CA 93101

\*P9. Date Recorded: 06/29/1998

\*P10. Survey Type: (Describe)

Comprehensive Survey for Section

106 Compliance

\*P11. Report Citation: (Cite survey report/other sources or "none") Inventory and Evaluation of Cold War Era Historical

Resources, Moffett Federal Airfield

\*Attachments:  NONE  Location Map  Sketch Map  Continuation Sheet  Building, Structure and Object Record

Archaeological Record  District Record  Linear Feature Record  Milling Station Record  Rock Art Record  Artifact Record

Photograph Record  Other: (List) \_\_\_\_\_



**BUILDING, STRUCTURE, AND OBJECT RECORD**

Page 2 of 2

\*NRHP Status Code 6Z

\*Resource Name or #: 485, Moffett Federal Airfield

B1. Historic Name: AUW Facility

B2. Common Name: Unknown

B3. Original Use: Sentry House B4. Present Use: Vacant

\*B5. Architectural Style: No Style

\*B6. Construction History: (Construction date, alterations, and date of alterations.)  
1965

\*B7. Moved?  No  Yes  Unknown Date: \_\_\_\_\_ Original Location: \_\_\_\_\_

\*B8. Related Features: \_\_\_\_\_

B9a. Architect: Bureau of Yards & Docks, Navy b. Builder: Unknown

\*B10. Significance: Theme Cold War Area United States

Period of Significance 1946-1989 Property Type Military Applicable Criteria G

(Discuss importance in terms of historical or architectural context as defined by theme, period, and geographic scope. Also address integrity.)

This building was the sentry house where visitors to the AUW compound were screened before entry. It was directly associated with the Cold War P-3 Orion anti-submarine warfare patrol mission at Moffett Field dating from 1963 to 1994. Although this mission is considered of exceptional national significance within the Cold War context, this building is of standard Navy Bureau of Yards and Docks secure munitions design and does not exhibit unique architectural or engineering features special to the P-3 mission. It is therefore not considered of exceptional significance under criterion G.

B11. Additional Resource Attributes: (List attributes and codes) \_\_\_\_\_

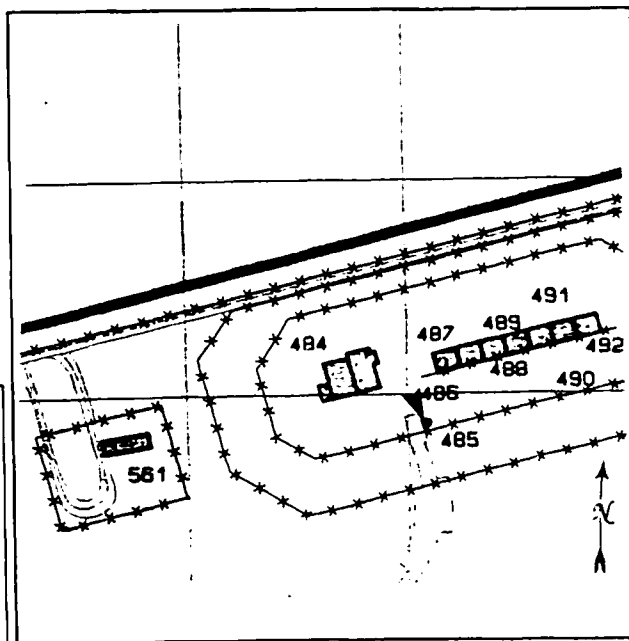
\*B12. References:  
C.E. Files, Building 683

B13. Remarks:

\*B14. Evaluator: Alexandra C. Cole

Date of Evaluation: 05/01/1998

(This space reserved for official comments.)





**PRIMARY RECORD**

Primary # \_\_\_\_\_  
HRI # \_\_\_\_\_  
Trinomial \_\_\_\_\_  
NRHP Status Code 6Z

Other Listings \_\_\_\_\_  
Review Code \_\_\_\_\_ Reviewer \_\_\_\_\_ Date  / /

Page 1 of 2

\*Resource Name or #: 486-492, Moffett Federal Airfield

P1. Other Identifier: Weapons Magazines

\*P2. Location:  Not for Publication  Unrestricted a. County Santa Clara

b. USGS 7.5' Quad \_\_\_\_\_ Date \_\_\_\_\_ T \_\_\_\_\_; R \_\_\_\_\_; \_\_\_\_\_ 1/4 of \_\_\_\_\_ 1/4 of Sec \_\_\_\_\_; \_\_\_\_\_ B.M.

c. Address Macon Road City Moffett Field Zip 94035

d. UTM: (Give more than one for large and/or linear feature) Zone \_\_\_\_\_, \_\_\_\_\_ mE/ \_\_\_\_\_ mN

e. Other Locational Data: (e.g. parcel #, legal description, directions to resource, elevation, additional UTM, etc. as appropriate)

\*P3a. Description: (Describe resource and its major elements. Include design, materials, condition, alterations, size, setting, and boundaries.)

Seven 26'x 30' weapons magazines under a gravel-covered mound are connected by a concrete front wall. Large metal double doors provide access to each magazine on the south side. They are located within a chain-link fence enclosure that also contains the sentry house (485) and the munitions building (484).

\*P3b. Resources Attributes: (List attributes and codes) HP34, Military Property

\*P4. Resources Present:  Building  Structure  Object  Site  District  Element of District  Other (Isolates, etc.)

P5b. Description of Photo: (View, date, etc.)

Northeast,

April 1998, Roll 4-1

\*P6. Date Constructed/Age and Sources:

Prehistoric  Historic  Both

1965

\*P7. Owner and Address:

U.S.A. as represented by

National Aeronautics and Space

Administration, Washington, D.C.

\*P8. Recorded by: (Name, affiliation, address)

Alexandra C. Cole, SAIC

816 State Street, Suite 500

Santa Barbara, CA 93101

\*P9. Date Recorded: 06/29/1998

\*P10. Survey Type: (Describe)


Comprehensive Survey for Section

106 Compliance

\*P11. Report Citation: (Cite survey report/other sources or "none") Inventory and Evaluation of Cold War Era Historical

Resources, Moffett Federal Airfield

\*Attachments:  NONE  Location Map  Sketch Map  Continuation Sheet  Building, Structure and Object Record  
 Archaeological Record  District Record  Linear Feature Record  Milling Station Record  Rock Art Record  Artifact Record  
 Photograph Record  Other: (List) \_\_\_\_\_



**BUILDING, STRUCTURE, AND OBJECT RECORD**

Page 2 of 2

\*NRHP Status Code 6Z

\*Resource Name or #: 486-492, Moffett Federal Airfield

B1. Historic Name: AUW Facility

B2. Common Name: Unknown

B3. Original Use: Weapons Magazines B4. Present Use: Magazine Storage

\*B5. Architectural Style: No Style

\*B6. Construction History: (Construction date, alterations, and date of alterations.)  
1965

\*B7. Moved?  No  Yes  Unknown Date: \_\_\_\_\_ Original Location: \_\_\_\_\_

\*B8. Related Features: \_\_\_\_\_

B9a. Architect: Bureau of Yard & Docks, Navy b. Builder: Unknown

\*B10. Significance: Theme Cold War Area United States

Period of Significance 1946-1989 Property Type Military Applicable Criteria G

(Discuss importance in terms of historical or architectural context as defined by theme, period, and geographic scope. Also address integrity.)

These magazines were used to store the weapons inventory, such as Mark 46 torpedoes, cluster bombs, and Bullpup or Harpoon missiles, for the P-3 mission. They are directly associated with the Cold War P-3 Orion anti-submarine warfare patrol mission at Moffett Field. Although this mission is considered of exceptional significance within the Cold War context, this magazine complex is of standard Navy Bureau of Yards and Docks secure munitions design and does not exhibit unique architectural or engineering features special to the P-3 mission. It is therefore not considered of exceptional significance under criterion G.

B11. Additional Resource Attributes: (List attributes and codes) \_\_\_\_\_

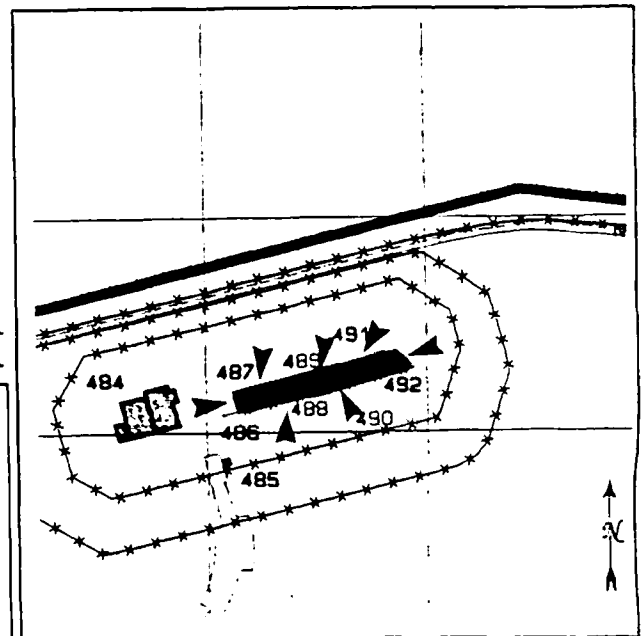
\*B12. References:  
C.E. Files, Building 683

B13. Remarks: \_\_\_\_\_

\*B14. Evaluator: Alexandra C. Cole

Date of Evaluation: 05/01/1998

(This space reserved for official comments.)



\*Required information

PRIMARY RECORD

Primary # \_\_\_\_\_  
HRI # \_\_\_\_\_  
Trinomial \_\_\_\_\_  
NRHP Status Code 6Z

Other Listings \_\_\_\_\_  
Review Code \_\_\_\_\_ Reviewer \_\_\_\_\_ Date  / /

Page 1 of 2

\*Resource Name or #: 498, Moffett Federal Airfield

P1. Other Identifier: Storage

\*P2. Location:  Not for Publication  Unrestricted a. County Santa Clara  
b. USGS 7.5' Quad \_\_\_\_\_ Date \_\_\_\_\_ T \_\_\_\_\_; R \_\_\_\_\_; \_\_\_\_\_ 1/4 of \_\_\_\_\_ 1/4 of Sec \_\_\_\_\_; \_\_\_\_\_ B.M.  
c. Address Jagels Road City Moffett Field Zip 94035  
d. UTM: (Give more than one for large and/or linear feature) Zone \_\_\_\_\_, \_\_\_\_\_ mE/ \_\_\_\_\_ mN  
e. Other Locational Data: (e.g. parcel #, legal description, directions to resource, elevation, additional UTM's, etc. as appropriate)

\*P3a. Description: (Describe resource and its major elements. Include design, materials, condition, alterations, size, setting, and boundaries.)  
Building 498 is a high one-story gable-roof open storage facility. Large metal trusses, with their legs set on concrete piers, support a ribbed metal roof. It is surrounded by a chain-link fence and houses hazardous materials.

\*P3b. Resources Attributes: (List attributes and codes) HP34. Military Property

\*P4. Resources Present:  Building  Structure  Object  Site  District  Element of District  Other (Isolates, etc.)

P5b. Description of Photo: (View, date, etc.)  
Northeast,  
April 1998, Roll 3-4A

\*P6. Date Constructed/Age and Sources:  
 Prehistoric  Historic  Both  
1965

\*P7. Owner and Address:  
U.S.A. as represented by  
National Aeronautics and Space  
Administration, Washington, D.C.

\*P8. Recorded by: (Name, affiliation, address)  
Alexandra C. Cole, SAIC  
816 State Street, Suite 500  
Santa Barbara, CA 93101

\*P9. Date Recorded: 06/29/1998

\*P10. Survey Type: (Describe)  
Comprehensive Survey for Section  
106 Compliance

\*P11. Report Citation: (Cite survey report/other sources or "none") Inventory and Evaluation of Cold War Era Historical Resources, Moffett Federal Airfield

\*Attachments:  NONE  Location Map  Sketch Map  Continuation Sheet  Building, Structure and Object Record  
 Archaeological Record  District Record  Linear Feature Record  Milling Station Record  Rock Art Record  Artifact Record  
 Photograph Record  Other: (List) \_\_\_\_\_



**BUILDING, STRUCTURE, AND OBJECT RECORD**

Page 2 of 2

\*NRHP Status Code 6Z

\*Resource Name or #: 498, Moffett Federal Airfield

B1. Historic Name: Unknown

B2. Common Name: Unknown

B3. Original Use: Covered Storage

B4. Present Use: Hazardous Materials Storage

\*B5. Architectural Style: No Style

\*B6. Construction History: (Construction date, alterations, and date of alterations.)

1965

\*B7. Moved?  No  Yes  Unknown Date: \_\_\_\_\_ Original Location: \_\_\_\_\_

\*B8. Related Features:

B9a. Architect: Unknown

b. Builder: Unknown

\*B10. Significance: Theme Cold War

Area United States

Period of Significance 1946-1989

Property Type Military

Applicable Criteria G

(Discuss importance in terms of historical or architectural context as defined by theme, period, and geographic scope. Also address integrity.)

This Cold War-era building is considered a support building, a type found at any Naval installation regardless of mission. It is therefore not of exceptional national significance and is not considered eligible for the National Register of Historic Places (Criterion G).

B11. Additional Resource Attributes: (List attributes and codes) \_\_\_\_\_

\*B12. References:

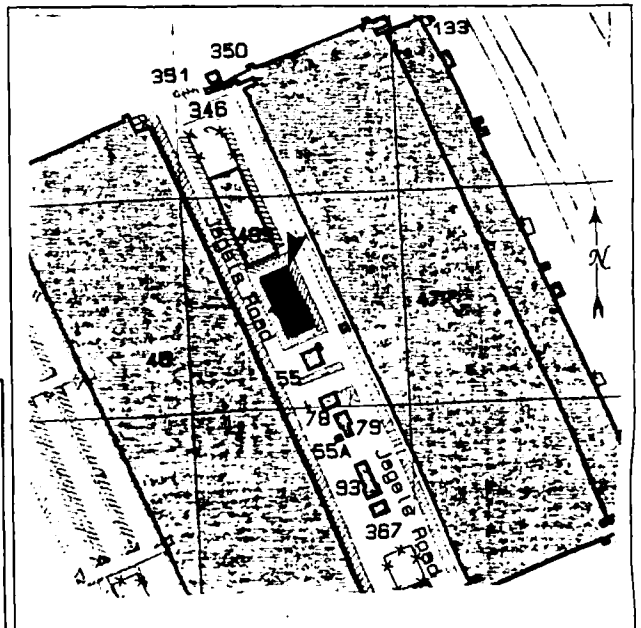
Real Property Form

B13. Remarks:

\*B14. Evaluator: Alexandra C. Cole

Date of Evaluation: 05/01/1998

(This space reserved for official comments.)



PRIMARY RECORD

Primary # \_\_\_\_\_  
HRI # \_\_\_\_\_  
Trinomial \_\_\_\_\_  
NRHP Status Code 6Z

Other Listings \_\_\_\_\_  
Review Code \_\_\_\_\_ Reviewer \_\_\_\_\_ Date  / /

Page 1 of 2

\*Resource Name or #: 499, Moffett Federal Airfield

P1. Other Identifier: Storage

\*P2. Location:  Not for Publication  Unrestricted a. County Santa Clara  
b. USGS 7.5' Quad \_\_\_\_\_ Date \_\_\_\_\_ T \_\_\_\_\_; R \_\_\_\_\_; \_\_\_\_\_ 1/4 of \_\_\_\_\_ 1/4 of Sec \_\_\_\_\_; \_\_\_\_\_ B.M.  
c. Address Jagels Road City Moffett Field Zip 94035  
d. UTM: (Give more than one for large and/or linear feature) Zone \_\_\_\_\_, \_\_\_\_\_ mE/ \_\_\_\_\_ mN  
e. Other Locational Data: (e.g. parcel #, legal description, directions to resource, elevation, additional UTM's, etc. as appropriate)

\*P3a. Description: (Describe resource and its major elements. Include design, materials, condition, alterations, size, setting, and boundaries.)  
Building 499 is a high one-story gable-roof open storage facility. Large metal trusses, with their legs set on concrete piers, support a ribbed metal roof. It is surrounded by a chain link fence and houses vehicles.

\*P3b. Resources Attributes: (List attributes and codes) HP34. Military Property

\*P4. Resources Present:  Building  Structure  Object  Site  District  Element of District  Other (Isolates, etc.)



P5b. Description of Photo: (View, date, etc.)  
Northeast,

April 1998, Roll 3-5A

\*P6. Date Constructed/Age and Sources:  
 Prehistoric  Historic  Both  
1966

\*P7. Owner and Address:  
U.S.A. as represented by  
National Aeronautics and Space  
Administration, Washington, D.C.

\*P8. Recorded by: (Name, affiliation, address)  
Alexandra C. Cole, SAIC  
816 State Street, Suite 500  
Santa Barbara, CA 93101

\*P9. Date Recorded: 06/29/1998

\*P10. Survey Type: (Describe)  
Comprehensive Survey for Section  
106 Compliance

\*P11. Report Citation: (Cite survey report/other sources or "none") Inventory and Evaluation of Cold War Era Historical Resources, Moffett Federal Airfield

\*Attachments:  NONE  Location Map  Sketch Map  Continuation Sheet  Building, Structure and Object Record  
 Archaeological Record  District Record  Linear Feature Record  Milling Station Record  Rock Art Record  Artifact Record  
 Photograph Record  Other: (List) \_\_\_\_\_

**BUILDING, STRUCTURE, AND OBJECT RECORD**

Page 2 of 2

\*NRHP Status Code 6Z

\*Resource Name or #: 499, Moffett Federal Airfield

B1. Historic Name: Unknown

B2. Common Name: Unknown

B3. Original Use: Covered Storage B4. Present Use: Equipment Storage

\*B5. Architectural Style: No Style

\*B6. Construction History: (Construction date, alterations, and date of alterations.)  
1966

\*B7. Moved?  No  Yes  Unknown Date: \_\_\_\_\_ Original Location: \_\_\_\_\_

\*B8. Related Features:

B9a. Architect: Unknown b. Builder: Unknown

\*B10. Significance: Theme Cold War Area United States

Period of Significance 1946-1989 Property Type Military Applicable Criteria G

(Discuss importance in terms of historical or architectural context as defined by theme, period, and geographic scope. Also address integrity.)

This Cold War-era building is considered a support building, a type found at any Naval installation regardless of mission. It is therefore not of exceptional national significance and is not considered eligible for the National Register of Historic Places (Criterion G).

B11. Additional Resource Attributes: (List attributes and codes) \_\_\_\_\_

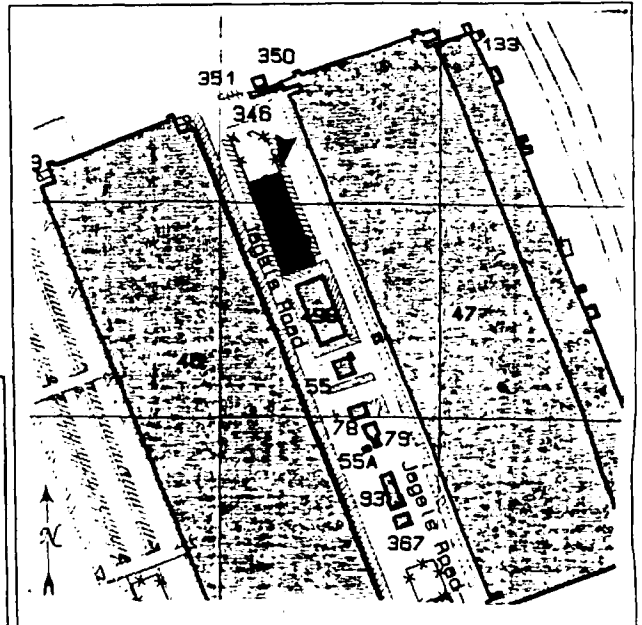
\*B12. References:  
Real Property Form

B13. Remarks:

\*B14. Evaluator: Alexandra C. Cole

Date of Evaluation: 05/01/1998

(This space reserved for official comments.)



# PRIMARY RECORD

Primary # \_\_\_\_\_  
HRI # \_\_\_\_\_  
Trinomial \_\_\_\_\_  
NRHP Status Code 6Z

Other Listings \_\_\_\_\_  
Review Code \_\_\_\_\_ Reviewer \_\_\_\_\_ Date  / /

Page 1 of 2

\*Resource Name or #: 502, Moffett Federal Airfield

P1. Other Identifier: Bathroom

\*P2. Location:  Not for Publication  Unrestricted a. County Santa Clara  
b. USGS 7.5' Quad \_\_\_\_\_ Date \_\_\_\_\_ T \_\_\_\_\_; R \_\_\_\_\_; \_\_\_\_\_ 1/4 of \_\_\_\_\_ 1/4 of Sec \_\_\_\_\_; \_\_\_\_\_ B.M.  
c. Address Macon Road City Moffett Field Zip 94035  
d. UTM: (Give more than one for large and/or linear feature) Zone \_\_\_\_\_, \_\_\_\_\_ mE/ \_\_\_\_\_ mN  
e. Other Locational Data: (e.g. parcel #, legal description, directions to resource, elevation, additional UTM, etc. as appropriate)

\*P3a. Description: (Describe resource and its major elements. Include design, materials, condition, alterations, size, setting, and boundaries.)  
Building 502 is a small (12' x 16') shed-roof concrete block bathroom with two doors, facing north, that are sheltered by a concrete-block wall.

\*P3b. Resources Attributes: (List attributes and codes) HP34, Military Property

\*P4. Resources Present:  Building  Structure  Object  Site  District  Element of District  Other (Isolates, etc.)



P5b. Description of Photo: (View, date, etc.)  
East.

April 1998, Roll 3-32A

\*P6. Date Constructed/Age and Sources:  
 Prehistoric  Historic  Both  
1967

\*P7. Owner and Address:  
U.S.A. as represented by  
National Aeronautics and Space  
Administration, Washington, D.C.

\*P8. Recorded by: (Name, affiliation, address)  
Alexandra C. Cole, SAIC  
816 State Street, Suite 500  
Santa Barbara, CA 93101

\*P9. Date Recorded: 06/29/1998

\*P10. Survey Type: (Describe)  
Comprehensive Survey for Section  
106 Compliance

\*P11. Report Citation: (Cite survey report/other sources or "none") Inventory and Evaluation of Cold War Era Historical Resources, Moffett Federal Airfield

\*Attachments:  NONE  Location Map  Sketch Map  Continuation Sheet  Building, Structure and Object Record  
 Archaeological Record  District Record  Linear Feature Record  Milling Station Record  Rock Art Record  Artifact Record  
 Photograph Record  Other: (List) \_\_\_\_\_

**BUILDING, STRUCTURE, AND OBJECT RECORD**

Page 2 of 2

\*NRHP Status Code 6Z

\*Resource Name or #: 502, Moffett Federal Airfield

B1. Historic Name: Unknown

B2. Common Name: Unknown

B3. Original Use: Bathroom B4. Present Use: Bathroom

\*B5. Architectural Style: No Style

\*B6. Construction History: (Construction date, alterations, and date of alterations.)

1967

\*B7. Moved?  No  Yes  Unknown Date: \_\_\_\_\_ Original Location: \_\_\_\_\_

\*B8. Related Features:

B9a. Architect: Unknown b. Builder: Unknown

\*B10. Significance: Theme Cold War Area United States

Period of Significance 1946-1989 Property Type Military Applicable Criteria G

(Discuss importance in terms of historical or architectural context as defined by theme, period, and geographic scope. Also address integrity.)

This Cold War-era building is considered a support building, a type found at any Naval installation regardless of mission. It is therefore not of exceptional national significance and is not considered eligible for the National Register of Historic Places (Criterion G).

B11. Additional Resource Attributes: (List attributes and codes) \_\_\_\_\_

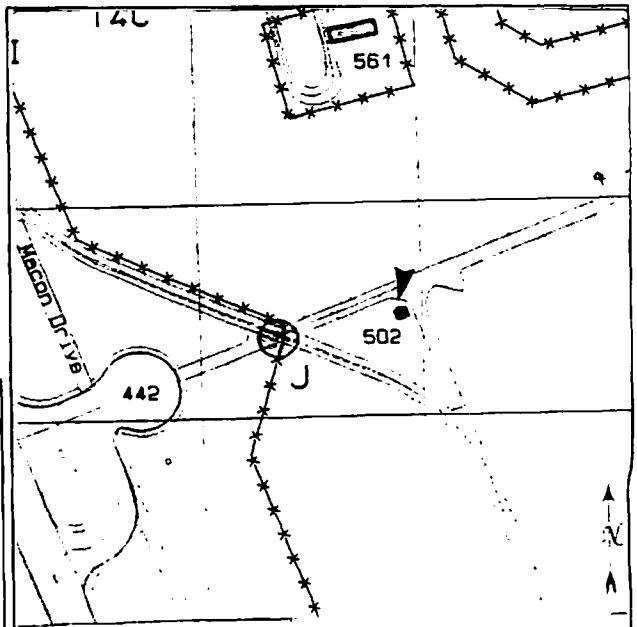
\*B12. References:  
Real Property Form

B13. Remarks:

\*B14. Evaluator: Alexandra C. Cole

Date of Evaluation: 05/01/1998

(This space reserved for official comments.)





# PRIMARY RECORD

Primary # \_\_\_\_\_  
HRI # \_\_\_\_\_  
Trinomial \_\_\_\_\_  
NRHP Status Code 6Z

Other Listings \_\_\_\_\_  
Review Code \_\_\_\_\_ Reviewer \_\_\_\_\_ Date  / /

Page 1 of 2

\*Resource Name or #: 503, Moffett Federal Airfield

P1. Other Identifier: Gas Station

\*P2. Location:  Not for Publication  Unrestricted a. County Santa Clara  
b. USGS 7.5' Quad \_\_\_\_\_ Date \_\_\_\_\_ T \_\_\_\_\_; R \_\_\_\_\_; \_\_\_\_\_ 1/4 of \_\_\_\_\_ 1/4 of Sec \_\_\_\_\_; \_\_\_\_\_ B.M.  
c. Address Cody Road City Moffett Field Zip 94035  
d. UTM: (Give more than one for large and/or linear feature) Zone \_\_\_\_\_, \_\_\_\_\_ mE/ \_\_\_\_\_ mN  
e. Other Locational Data: (e.g. parcel #, legal description, directions to resource, elevation, additional UTM's, etc. as appropriate)

\*P3a. Description: (Describe resource and its major elements. Include design, materials, condition, alterations, size, setting, and boundaries.)  
Building 503 is an L-shaped one-story auto-service center constructed of concrete panels with a flat metal roof. High roll-up metal and glass doors provide access to work bays on the south, east, and west sides. Aluminum and glass doors or metal doors are located on the north and east sides. Two air/water islands and one gas island are located to the north and east of the service station.

\*P3b. Resources Attributes: (List attributes and codes) HP34, Military Property

\*P4. Resources Present:  Building  Structure  Object  Site  District  Element of District  Other (Isolates, etc.)

P5b. Description of Photo: (View, date, etc.)

Northeast,  
April 1998, Roll 6-34

\*P6. Date Constructed/Age and Sources:  
 Prehistoric  Historic  Both  
1966

\*P7. Owner and Address:  
U.S.A. as represented by  
National Aeronautics and Space  
Administration, Washington, D.C.

\*P8. Recorded by: (Name, affiliation, address)  
Alexandra C. Cole, SAIC  
816 State Street, Suite 500  
Santa Barbara, CA 93101

\*P9. Date Recorded: 06/29/1998

\*P10. Survey Type: (Describe)  
Comprehensive Survey for Section  
106 Compliance

\*P11. Report Citation: (Cite survey report/other sources or "none") Inventory and Evaluation of Cold War Era Historical  
Resources, Moffett Federal Airfield

\*Attachments:  NONE  Location Map  Sketch Map  Continuation Sheet  Building, Structure and Object Record  
 Archaeological Record  District Record  Linear Feature Record  Milling Station Record  Rock Art Record  Artifact Record  
 Photograph Record  Other: (List) \_\_\_\_\_



**BUILDING, STRUCTURE, AND OBJECT RECORD**

Page 2 of 2

\*NRHP Status Code 6Z

\*Resource Name or #: 503, Moffett Federal Airfield

B1. Historic Name: Unknown

B2. Common Name: Unknown

B3. Original Use: Gas Station

B4. Present Use: Navy Exchange Service Station

\*B5. Architectural Style: No Style

\*B6. Construction History: (Construction date, alterations, and date of alterations.)

1966

\*B7. Moved?  No  Yes  Unknown Date: \_\_\_\_\_ Original Location: \_\_\_\_\_

\*B8. Related Features:

B9a. Architect: Rudolph & Sheeten, Mountain View b. Builder: Unknown

\*B10. Significance: Theme Cold War Area United States

Period of Significance 1946-1989 Property Type Military Applicable Criteria G

(Discuss importance in terms of historical or architectural context as defined by theme, period, and geographic scope. Also address integrity.)

This Cold War-era building is considered a support building, a type found at any Naval installation regardless of mission. It is therefore not of exceptional national significance and is not considered eligible for the National Register of Historic Places (Criterion G).

B11. Additional Resource Attributes: (List attributes and codes) \_\_\_\_\_

\*B12. References:

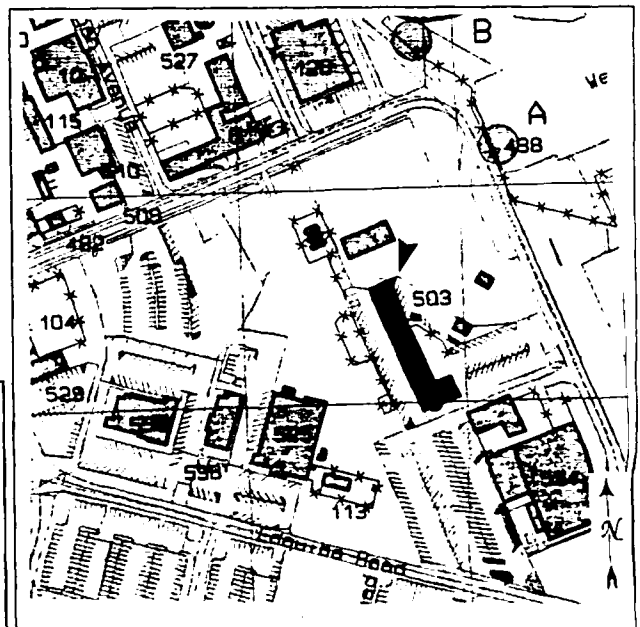
Real Property Form

B13. Remarks:

\*B14. Evaluator: Alexandra C. Cole

Date of Evaluation: 05/01/1998

(This space reserved for official comments.)



\*Required information

# PRIMARY RECORD

Primary # \_\_\_\_\_  
HRI # \_\_\_\_\_  
Trinomial \_\_\_\_\_  
NRHP Status Code 6Z

Other Listings \_\_\_\_\_  
Review Code \_\_\_\_\_ Reviewer \_\_\_\_\_ Date  / /

Page 1 of 2

\*Resource Name or #: 509, Moffett Federal Airfield

P1. Other Identifier: Barber, Beauty Shop

\*P2. Location:  Not for Publication  Unrestricted a. County Santa Clara

b. USGS 7.5' Quad \_\_\_\_\_ Date \_\_\_\_\_ T \_\_\_\_\_; R \_\_\_\_\_; \_\_\_\_\_ 1/4 of \_\_\_\_\_ 1/4 of Sec \_\_\_\_\_; \_\_\_\_\_ B.M.

c. Address Westcoat Road City Moffett Field Zip 94035

d. UTM: (Give more than one for large and/or linear feature) Zone \_\_\_\_\_, \_\_\_\_\_ mE/ \_\_\_\_\_ mN


e. Other Locational Data: (e.g. parcel #, legal description, directions to resource, elevation, additional UTM's, etc. as appropriate)

\*P3a. Description: (Describe resource and its major elements. Include design, materials, condition, alterations, size, setting, and boundaries.)

Building 509 is a rectangular pre-fabricated ribbed metal building with exterior buttresses. The medium-pitched gable roof of ribbed metal is topped by two vents. A small corrugated metal shed-roof wing housing a water heater extends from the north side. The recessed entry on the east side has large aluminum-frame windows and a single door leading to the barber shop. A glass and aluminum-frame single door on the south side provides access to the beauty shop.

\*P3b. Resources Attributes: (List attributes and codes) HP34, Military Property

\*P4. Resources Present:  Building  Structure  Object  Site  District  Element of District  Other (Isolates, etc.)



P5b. Description of Photo: (View, date, etc.)  
Northeast.

April 1998, Roll 2-9

\*P6. Date Constructed/Age and Sources:  
 Prehistoric  Historic  Both  
1968

\*P7. Owner and Address:  
U.S.A. as represented by  
National Aeronautics and Space  
Administration, Washington, D.C.

\*P8. Recorded by: (Name, affiliation, address)  
Alexandra C. Cole, SAIC  
816 State Street, Suite 500  
Santa Barbara, CA 93101

\*P9. Date Recorded: 06/29/1998

\*P10. Survey Type: (Describe)  
Comprehensive Survey for Section  
106 Compliance

\*P11. Report Citation: (Cite survey report/other sources or "none") Inventory and Evaluation of Cold War Era Historical Resources, Moffett Federal Airfield

\*Attachments:  NONE  Location Map  Sketch Map  Continuation Sheet  Building, Structure and Object Record  
 Archaeological Record  District Record  Linear Feature Record  Milling Station Record  Rock Art Record  Artifact Record  
 Photograph Record  Other: (List) \_\_\_\_\_

**BUILDING, STRUCTURE, AND OBJECT RECORD**

Page 2 of 2

\*NRHP Status Code 6Z

\*Resource Name or #: 509, Moffett Federal Airfield

B1. Historic Name: Unknown

B2. Common Name: Unknown

B3. Original Use: Unknown

B4. Present Use: Navy Exchange Barber/Beauty

\*B5. Architectural Style: No Style

\*B6. Construction History: (Construction date, alterations, and date of alterations.)

1968

\*B7. Moved?  No  Yes  Unknown Date: \_\_\_\_\_ Original Location: \_\_\_\_\_

\*B8. Related Features:

B9a. Architect: Unknown

b. Builder: Unknown

\*B10. Significance: Theme Cold War

Area United States

Period of Significance 1946-1989

Property Type Military

Applicable Criteria G

(Discuss importance in terms of historical or architectural context as defined by theme, period, and geographic scope. Also address integrity.)

This Cold War-era building is considered a support building, a type found at any Naval installation regardless of mission. It is therefore not of exceptional national significance and is not considered eligible for the National Register of Historic Places (Criterion G).

B11. Additional Resource Attributes: (List attributes and codes) \_\_\_\_\_

\*B12. References:

Real Property Form

B13. Remarks:

\*B14. Evaluator: Alexandra C. Cole

Date of Evaluation: 05/01/1998

(This space reserved for official comments.)



**PRIMARY RECORD**

Primary # \_\_\_\_\_

HRI # \_\_\_\_\_

Trinomial \_\_\_\_\_

NRHP Status Code 6Z

Other Listings \_\_\_\_\_

Review Code \_\_\_\_\_ Reviewer \_\_\_\_\_ Date  / /

Page 1 of 2

\*Resource Name or #: 510, Moffett Federal Airfield

P1. Other Identifier: Administration

\*P2. Location:  Not for Publication  Unrestricted a. County Santa Clara

b. USGS 7.5' Quad \_\_\_\_\_ Date \_\_\_\_\_ T \_\_\_\_\_; R \_\_\_\_\_; \_\_\_\_\_ 1/4 of \_\_\_\_\_ 1/4 of Sec \_\_\_\_\_; \_\_\_\_\_ B.M.

c. Address Dugan Avenue City Moffett Field Zip 94035

d. UTM: (Give more than one for large and/or linear feature) Zone \_\_\_\_\_, \_\_\_\_\_ mE/ \_\_\_\_\_ mN

e. Other Locational Data: (e.g. parcel #, legal description, directions to resource, elevation, additional UTM's, etc. as appropriate)

\*P3a. Description: (Describe resource and its major elements. Include design, materials, condition, alterations, size, setting, and boundaries.)

Building 510 consists of two interconnected pre-fabricated ribbed metal buildings with medium-pitched gable roofs. Metal single and double doors with upper glass panes provide access on the east, west, and south sides. Aluminum- framed sliding windows are located on all sides.

\*P3b. Resources Attributes: (List attributes and codes) HP34. Military Property

\*P4. Resources Present:  Building  Structure  Object  Site  District  Element of District  Other (Isolates, etc.)



P5b. Description of Photo: (View, date, etc.)

Northeast,

April 1998, Roll 2-10

\*P6. Date Constructed/Age and Sources:

Prehistoric  Historic  Both

1967

\*P7. Owner and Address:

U.S.A. as represented by

National Aeronautics and Space

Administration, Washington, D.C.

\*P8. Recorded by: (Name, affiliation, address)

Alexandra C. Cole, SAIC

816 State Street, Suite 500

Santa Barbara, CA 93101

\*P9. Date Recorded: 06/25/1998

\*P10. Survey Type: (Describe)

Comprehensive Survey for Section

106 Compliance

\*P11. Report Citation: (Cite survey report/other sources or "none") Inventory and Evaluation of Cold War Era Historical

Resources, Moffett Federal Airfield

\*Attachments:  NONE  Location Map  Sketch Map  Continuation Sheet  Building, Structure and Object Record

Archaeological Record  District Record  Linear Feature Record  Milling Station Record  Rock Art Record  Artifact Record

Photograph Record  Other: (List) \_\_\_\_\_

**BUILDING, STRUCTURE, AND OBJECT RECORD**

Page 2 of 2

\*NRHP Status Code 6Z

\*Resource Name or #: 510, Moffett Federal Airfield

B1. Historic Name: Unknown

B2. Common Name: Unknown

B3. Original Use: Unknown B4. Present Use: NASA Maintenance Office

\*B5. Architectural Style: No Style

\*B6. Construction History: (Construction date, alterations, and date of alterations.)  
1967

\*B7. Moved?  No  Yes  Unknown Date: \_\_\_\_\_ Original Location: \_\_\_\_\_

\*B8. Related Features:

B9a. Architect: Unknown b. Builder: Unknown

\*B10. Significance: Theme Cold War Area United States

Period of Significance 1946-1989 Property Type Military Applicable Criteria G

(Discuss importance in terms of historical or architectural context as defined by theme, period, and geographic scope. Also address integrity.)

This Cold War-era building is considered a support building, a type found at any Naval installation regardless of mission. It is therefore not of exceptional national significance and is not considered eligible for the National Register of Historic Places (Criterion G).

B11. Additional Resource Attributes: (List attributes and codes) \_\_\_\_\_

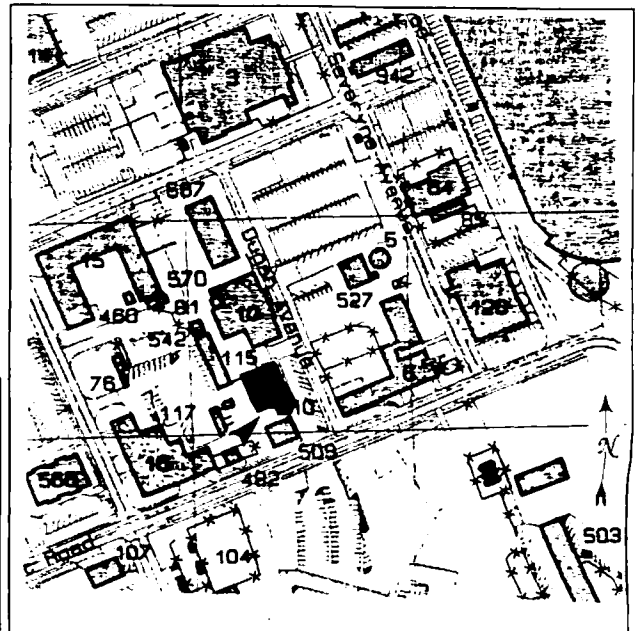
\*B12. References:  
Real Property Form

B13. Remarks:

\*B14. Evaluator: Alexandra C. Cole

Date of Evaluation: 05/01/1998

(This space reserved for official comments.)



# PRIMARY RECORD

Primary # \_\_\_\_\_  
HRI # \_\_\_\_\_  
Trinomial \_\_\_\_\_  
NRHP Status Code 6Z

Other Listings \_\_\_\_\_  
Review Code \_\_\_\_\_ Reviewer \_\_\_\_\_ Date  / /

Page 1 of 2

\*Resource Name or #: 511, Moffett Federal Airfield

P1. Other Identifier: Weapons Station

\*P2. Location:  Not for Publication  Unrestricted a. County Santa Clara

b. USGS 7.5' Quad \_\_\_\_\_ Date \_\_\_\_\_ T \_\_\_\_\_; R \_\_\_\_\_; \_\_\_\_\_ 1/4 of \_\_\_\_\_ 1/4 of Sec \_\_\_\_\_; \_\_\_\_\_ B.M.

c. Address Marriage Road City Moffett Field Zip 94035

d. UTM: (Give more than one for large and/or linear feature) Zone \_\_\_\_\_, \_\_\_\_\_ mE/ \_\_\_\_\_ mN

e. Other Locational Data: (e.g. parcel #, legal description, directions to resource, elevation, additional UTM's, etc. as appropriate)

\*P3a. Description: (Describe resource and its major elements. Include design, materials, condition, alterations, size, setting, and boundaries.)

Building 511 is a high one-story pre-fabricated gable-roofed metal building set on a gravel berm within a chain-link fence enclosure. Large metal sliding doors and a metal and glass personnel door provide access on the east and west sides. Aluminum-framed sliding windows are located on the north and south sides. A small display of three "NAR Weapons" is located in the yard on the south side.

\*P3b. Resources Attributes: (List attributes and codes) HP34. Military Property

\*P4. Resources Present:  Building  Structure  Object  Site  District  Element of District  Other (Isolates, etc.)

P5b. Description of Photo: (View, date, etc.)

North,

April 1998, Roll 2-25

\*P6. Date Constructed/Age and Sources:

Prehistoric  Historic  Both

1968

\*P7. Owner and Address:

U.S.A. as represented by

National Aeronautics and Space

Administration, Washington, D.C.

\*P8. Recorded by: (Name, affiliation, address)

Alexandra C. Cole, SAIC

816 State Street, Suite 500

Santa Barbara, CA 93101

\*P9. Date Recorded: 06/25/1998

\*P10. Survey Type: (Describe)

Comprehensive Survey for Section

106 Compliance


\*P11. Report Citation: (Cite survey report/other sources or "none") Inventory and Evaluation of Cold War Era Historical

Resources, Moffett Federal Airfield

\*Attachments:  NONE  Location Map  Sketch Map  Continuation Sheet  Building, Structure and Object Record

Archaeological Record  District Record  Linear Feature Record  Milling Station Record  Rock Art Record  Artifact Record

Photograph Record  Other: (List) \_\_\_\_\_



**BUILDING, STRUCTURE, AND OBJECT RECORD**

Page 2 of 2

\*NRHP Status Code 6Z

\*Resource Name or #: 511, Moffett Federal Airfield

B1. Historic Name: Unknown

B2. Common Name: Unknown

B3. Original Use: Missile Integration Facility B4. Present Use: AIMD Weapons Station

\*B5. Architectural Style: No Style

\*B6. Construction History: (Construction date, alterations, and date of alterations.)  
1968

\*B7. Moved?  No  Yes  Unknown Date: \_\_\_\_\_ Original Location: \_\_\_\_\_

\*B8. Related Features:

B9a. Architect: Unknown b. Builder: Unknown

\*B10. Significance: Theme Cold War Area United States

Period of Significance 1946-1989 Property Type Military Applicable Criteria G

(Discuss importance in terms of historical or architectural context as defined by theme, period, and geographic scope. Also address integrity.)

This building was used to assemble the standard components of nose cone, body, and fins into the weapons such as bombs or Bullpup and Harpoon missiles used in the P-3 mission. This building was directly associated with the Cold War P-3 Orion anti-submarine warfare patrol mission dating from 1963 to 1994 at Moffett Field. Although this mission is considered of exceptional national significance within the Cold War context, this building is of standard pre-fabricated Butler-type construction and does not exhibit unique architectural or engineering features special to the P-3 mission. It is therefore not considered of exceptional significance under criterion G.

B11. Additional Resource Attributes: (List attributes and codes) \_\_\_\_\_

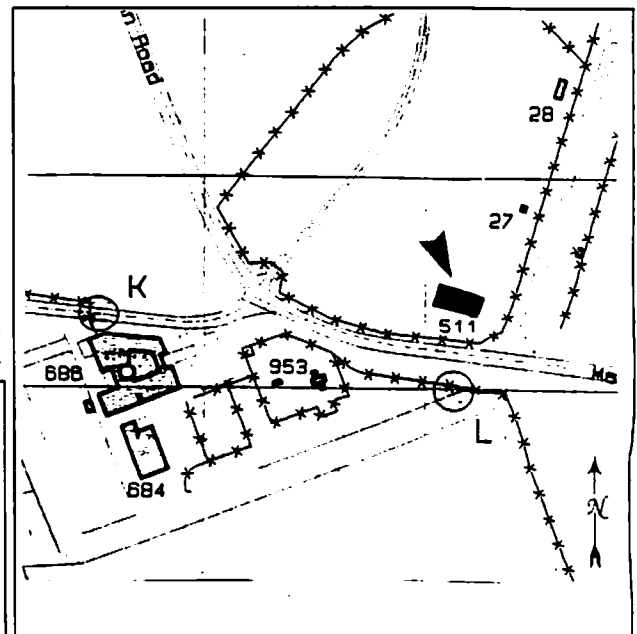
\*B12. References:  
Real Property Form

B13. Remarks:

\*B14. Evaluator: Alexandra C. Cole

Date of Evaluation: 05/01/1998

(This space reserved for official comments.)





**PRIMARY RECORD**

Primary # \_\_\_\_\_  
HRI # \_\_\_\_\_  
Trinomial \_\_\_\_\_  
NRHP Status Code 6Z

Other Listings \_\_\_\_\_  
Review Code \_\_\_\_\_ Reviewer \_\_\_\_\_ Date 1/1

Page 1 of 2

\*Resource Name or #: 512 A, B, C, Moffett Federal Airfield

P1. Other Identifier: Barracks

\*P2. Location:  Not for Publication  Unrestricted a. County Santa Clara

b. USGS 7.5' Quad \_\_\_\_\_ Date \_\_\_\_\_ T \_\_\_\_\_; R \_\_\_\_\_; \_\_\_\_\_ 1/4 of \_\_\_\_\_ 1/4 of Sec \_\_\_\_\_; \_\_\_\_\_ B.M.

c. Address Gorsky Road City Moffett Field Zip 94035

d. UTM: (Give more than one for large and/or linear feature) Zone \_\_\_\_\_, \_\_\_\_\_ mE/ \_\_\_\_\_ mN

e. Other Locational Data: (e.g. parcel #, legal description, directions to resource, elevation, additional UTM's, etc. as appropriate)

\*P3a. Description: (Describe resource and its major elements. Include design, materials, condition, alterations, size, setting, and boundaries.)  
Buildings 512 A, B, and C, consist of two three-story flat-roofed rectangular concrete block dormitories joined by covered walkways to a one-story concrete block lounge to form a C-shape. Windows are aluminum sliders. The recessed single doors are hollow core with single small wire-glass windows in the upper-half. The concrete block walls are enlivened by scoring.

\*P3b. Resources Attributes: (List attributes and codes) HP34, Military Property

\*P4. Resources Present:  Building  Structure  Object  Site  District  Element of District  Other (Isolates, etc.)



\*P5b. Description of Photo: (View, date, etc.)  
512A, C, East,

April 1998, Roll 5-3

\*P6. Date Constructed/Age and Sources:  
 Prehistoric  Historic  Both  
1970

\*P7. Owner and Address:  
U.S.A. as represented by  
National Aeronautics and Space  
Administration, Washington, D.C.

\*P8. Recorded by: (Name, affiliation, address)  
Alexandra C. Cole, SAIC  
816 State Street, Suite 500  
Santa Barbara, CA 93101

\*P9. Date Recorded: 06/25/1998

\*P10. Survey Type: (Describe)  
Comprehensive Survey for Section  
106 Compliance

\*P11. Report Citation: (Cite survey report/other sources or "none") Inventory and Evaluation of Cold War Era Historical Resources, Moffett Federal Airfield

\*Attachments:  NONE  Location Map  Sketch Map  Continuation Sheet  Building, Structure and Object Record  
 Archaeological Record  District Record  Linear Feature Record  Milling Station Record  Rock Art Record  Artifact Record  
 Photograph Record  Other: (List) \_\_\_\_\_

# BUILDING, STRUCTURE, AND OBJECT RECORD

Page 2 of 2

\*NRHP Status Code 6Z

\*Resource Name or #: 512 A, B, C, Moffett Federal Airfield

B1. Historic Name: Unknown

B2. Common Name: Unknown

B3. Original Use: Barracks

B4. Present Use: V--Vacant

\*B5. Architectural Style: No Style

\*B6. Construction History: (Construction date, alterations, and date of alterations.)

1970

\*B7. Moved?  No  Yes  Unknown Date: \_\_\_\_\_ Original Location: \_\_\_\_\_

\*B8. Related Features:

B9a. Architect: Unknown

b. Builder: Unknown

\*B10. Significance: Theme Cold War

Area United States

Period of Significance 1946-1989

Property Type Military

Applicable Criteria G

(Discuss importance in terms of historical or architectural context as defined by theme, period, and geographic scope. Also address integrity.)

This Cold War-era building is considered a support building, a type found at any Naval installation regardless of mission. It is therefore not of exceptional national significance and is not considered eligible for the National Register of Historic Places (Criterion G).

B11. Additional Resource Attributes: (List attributes and codes) \_\_\_\_\_

\*B12. References:

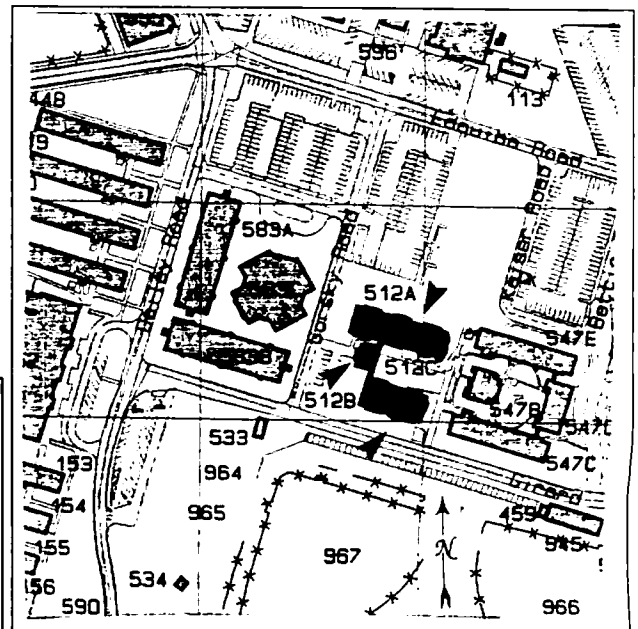
Real Property Form

B13. Remarks:

\*B14. Evaluator: Alexandra C. Cole

Date of Evaluation: 05/01/1998

(This space reserved for official comments.)



# PRIMARY RECORD

Primary # \_\_\_\_\_  
HRI # \_\_\_\_\_  
Trinomial \_\_\_\_\_  
NRHP Status Code 6Z

Other Listings \_\_\_\_\_  
Review Code \_\_\_\_\_ Reviewer \_\_\_\_\_ Date  / /

Page 1 of 2

\*Resource Name or #: 525, Moffett Federal Airfield

P1. Other Identifier: Bowling Alley

\*P2. Location:  Not for Publication  Unrestricted a. County Santa Clara  
b. USGS 7.5' Quad \_\_\_\_\_ Date \_\_\_\_\_ T \_\_\_\_\_; R \_\_\_\_\_; \_\_\_\_\_ 1/4 of \_\_\_\_\_ 1/4 of Sec \_\_\_\_\_; \_\_\_\_\_ B.M.  
c. Address Edguiba Road City Moffett Field Zip 94035  
d. UTM: (Give more than one for large and/or linear feature) Zone \_\_\_\_\_, \_\_\_\_\_ mE/ \_\_\_\_\_ mN  
e. Other Locational Data: (e.g. parcel #, legal description, directions to resource, elevation, additional UTM's, etc. as appropriate)

\*P3a. Description: (Describe resource and its major elements. Include design, materials, condition, alterations, size, setting, and boundaries.)  
Building 525 is a rectangular flat-roofed building of concrete post-and-beam construction with pebble-finished concrete panel infill walls. The main entrance bay consists of tinted windows and doors with decorative composition panels under the windows. A metal double door provides access at the rear (north) and the front. A small generator ell extends from the west side.

\*P3b. Resources Attributes: (List attributes and codes) HP34, Military Property

\*P4. Resources Present:  Building  Structure  Object  Site  District  Element of District  Other (Isolates, etc.)



P5b. Description of Photo: (View, date, etc.)  
Northeast,  
April 1998, Roll 5-11

\*P6. Date Constructed/Age and Sources:  
 Prehistoric  Historic  Both  
1970

\*P7. Owner and Address:  
U.S.A. as represented by  
National Aeronautics and Space  
Administration, Washington, D.C.

\*P8. Recorded by: (Name, affiliation, address)  
Alexandra C. Cole, SAIC  
816 State Street, Suite 500  
Santa Barbara, CA 93101

\*P9. Date Recorded: 07/02/1998

\*P10. Survey Type: (Describe)  
Comprehensive Survey for Section  
106 Compliance

\*P11. Report Citation: (Cite survey report/other sources or "none") Inventory and Evaluation of Cold War Era Historical Resources, Moffett Federal Airfield

\*Attachments:  NONE  Location Map  Sketch Map  Continuation Sheet  Building, Structure and Object Record  
 Archaeological Record  District Record  Linear Feature Record  Milling Station Record  Rock Art Record  Artifact Record  
 Photograph Record  Other: (List) \_\_\_\_\_

**BUILDING, STRUCTURE, AND OBJECT RECORD**

Page 2 of 2

\*NRHP Status Code 6Z

\*Resource Name or #: 525, Moffett Federal Airfield

B1. Historic Name: Unknown

B2. Common Name: Unknown

B3. Original Use: Bowling Alley B4. Present Use: V--Vacant

\*B5. Architectural Style: No Style

\*B6. Construction History: (Construction date, alterations, and date of alterations.)

1970

\*B7. Moved?  No  Yes  Unknown Date: \_\_\_\_\_ Original Location: \_\_\_\_\_

\*B8. Related Features:

B9a. Architect: Unknown b. Builder: Unknown

\*B10. Significance: Theme Cold War Area United States

Period of Significance 1946-1989 Property Type Military Applicable Criteria G

(Discuss importance in terms of historical or architectural context as defined by theme, period, and geographic scope. Also address integrity.)

This Cold War-era building is considered a support building, a type found at any Naval installation regardless of mission. It is therefore not of exceptional national significance and is not considered eligible for the National Register of Historic Places (Criterion G).

B11. Additional Resource Attributes: (List attributes and codes) \_\_\_\_\_

\*B12. References:

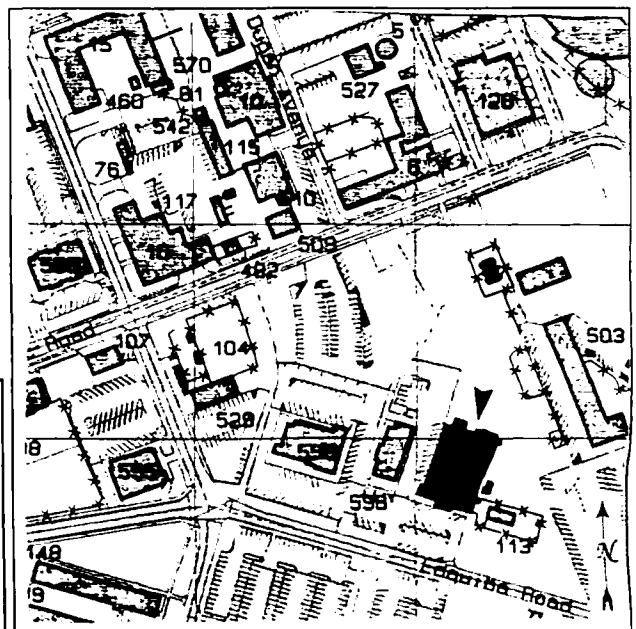
Real Property Form

B13. Remarks:

\*B14. Evaluator: Alexandra C. Cole

Date of Evaluation: 05/01/1998

(This space reserved for official comments.)



# PRIMARY RECORD

Primary # \_\_\_\_\_  
HRI # \_\_\_\_\_  
Trinomial \_\_\_\_\_  
NRHP Status Code 6Z

Other Listings \_\_\_\_\_  
Review Code \_\_\_\_\_ Reviewer \_\_\_\_\_ Date  / /

Page 1 of 2

\*Resource Name or #: 526, Moffett Federal Airfield

P1. Other Identifier: Storage

\*P2. Location:  Not for Publication  Unrestricted a. County Santa Clara

b. USGS 7.5' Quad \_\_\_\_\_ Date \_\_\_\_\_ T \_\_\_\_\_; R \_\_\_\_\_; \_\_\_\_\_ 1/4 of \_\_\_\_\_ 1/4 of Sec \_\_\_\_\_; \_\_\_\_\_ B.M.

c. Address off Girard Road City Moffett Field Zip 94035

d. UTM: (Give more than one for large and/or linear feature) Zone \_\_\_\_\_, \_\_\_\_\_ mE/ \_\_\_\_\_ mN


e. Other Locational Data: (e.g. parcel #, legal description, directions to resource, elevation, additional UTM's, etc. as appropriate)

\*P3a. Description: (Describe resource and its major elements. Include design, materials, condition, alterations, size, setting, and boundaries.)

Building 526 is a corrugated metal pre-fabricated building on a concrete slab foundation. It has a shallow-pitched gable roof. Metal double doors provide access on the north and south sides.

\*P3b. Resources Attributes: (List attributes and codes) HP34. Military Property

\*P4. Resources Present:  Building  Structure  Object  Site  District  Element of District  Other (Isolates, etc.)



P5b. Description of Photo: (View, date, etc.)  
North,

April 1998, Roll 5-8

\*P6. Date Constructed/Age and Sources:  
 Prehistoric  Historic  Both  
1976

\*P7. Owner and Address:  
U.S.A. as represented by  
National Aeronautics and Space  
Administration, Washington, D.C.

\*P8. Recorded by: (Name, affiliation, address)  
Alexandra C. Cole, SAIC  
816 State Street, Suite 500  
Santa Barbara, CA 93101

\*P9. Date Recorded: 06/25/1998

\*P10. Survey Type: (Describe)  
Comprehensive Survey for Section  
106 Compliance

\*P11. Report Citation: (Cite survey report/other sources or "none") Inventory and Evaluation of Cold War Era Historical Resources, Moffett Federal Airfield

\*Attachments:  NONE  Location Map  Sketch Map  Continuation Sheet  Building, Structure and Object Record  
 Archaeological Record  District Record  Linear Feature Record  Milling Station Record  Rock Art Record  Artifact Record  
 Photograph Record  Other: (List) \_\_\_\_\_

**BUILDING, STRUCTURE, AND OBJECT RECORD**

Page 2 of 2

\*NRHP Status Code 6Z

\*Resource Name or #: 526, Moffett Federal Airfield

B1. Historic Name: Unknown

B2. Common Name: Unknown

B3. Original Use: Enlisted Men's Club Storage B4. Present Use: V--Vacant

\*B5. Architectural Style: No Style

\*B6. Construction History: (Construction date, alterations, and date of alterations.)  
1976

\*B7. Moved?  No  Yes  Unknown Date: \_\_\_\_\_ Original Location: \_\_\_\_\_

\*B8. Related Features:

B9a. Architect: Unknown b. Builder: Unknown

\*B10. Significance: Theme Cold War Area United States

Period of Significance 1946-1989 Property Type Military Applicable Criteria G

(Discuss importance in terms of historical or architectural context as defined by theme, period, and geographic scope. Also address integrity.)

This Cold War-era building is considered a support building, a type found at any Naval installation regardless of mission. It is therefore not of exceptional national significance and is not considered eligible for the National Register of Historic Places (Criterion G).

B11. Additional Resource Attributes: (List attributes and codes) \_\_\_\_\_

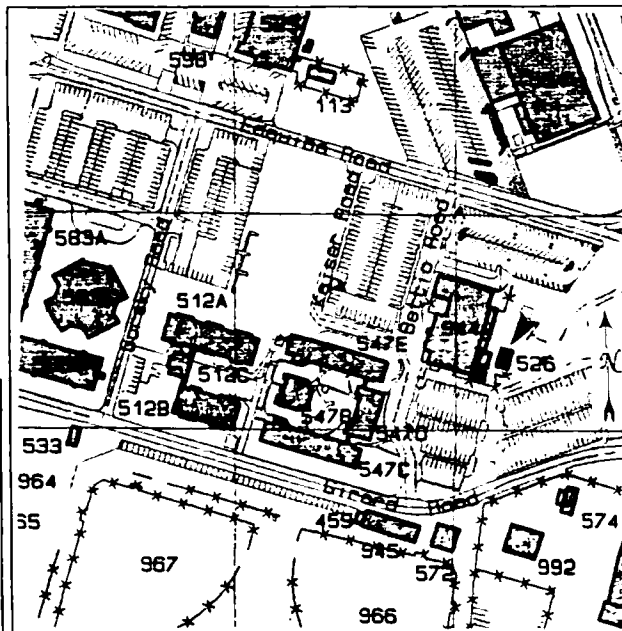
\*B12. References:  
Real Property Form

B13. Remarks:

\*B14. Evaluator: Alexandra C. Cole

Date of Evaluation: 05/01/1998

(This space reserved for official comments.)



# PRIMARY RECORD

Primary # \_\_\_\_\_  
HRI # \_\_\_\_\_  
Trinomial \_\_\_\_\_  
NRHP Status Code 6Z

Other Listings \_\_\_\_\_  
Review Code \_\_\_\_\_ Reviewer \_\_\_\_\_ Date  / /

Page 1 of 2

\*Resource Name or #: 527, Moffett Federal Airfield

P1. Other Identifier: Storage


\*P2. Location:  Not for Publication  Unrestricted a. County Santa Clara  
b. USGS 7.5' Quad \_\_\_\_\_ Date \_\_\_\_\_ T \_\_\_\_\_; R \_\_\_\_\_; 1/4 of \_\_\_\_\_ 1/4 of Sec \_\_\_\_\_; \_\_\_\_\_ B.M.  
c. Address off Severyns Road City Moffett Field Zip 94035  
d. UTM: (Give more than one for large and/or linear feature) Zone \_\_\_\_\_, \_\_\_\_\_ mE/ \_\_\_\_\_ mN  
e. Other Locational Data: (e.g. parcel #, legal description, directions to resource, elevation, additional UTM's, etc. as appropriate)

\*P3a. Description: (Describe resource and its major elements. Include design, materials, condition, alterations, size, setting, and boundaries.)

Building 527 is of wood-frame construction, covered with corrugated metal siding. The shallow-pitched gable-roof is also of corrugated metal. Three sets of corrugated metal double doors are located on the south side.

\*P3b. Resources Attributes: (List attributes and codes) HP34, Military Property

\*P4. Resources Present:  Building  Structure  Object  Site  District  Element of District  Other (Isolates, etc.)



P5b. Description of Photo: (View, date, etc.)  
Northwest,

April 1998, Roll 2-2

\*P6. Date Constructed/Age and Sources:  
 Prehistoric  Historic  Both  
1968

\*P7. Owner and Address:  
U.S.A. as represented by  
National Aeronautics and Space  
Administration, Washington, D.C.

\*P8. Recorded by: (Name, affiliation, address)  
Alexandra C. Cole, SAIC  
816 State Street, Suite 500  
Santa Barbara, CA 93101

\*P9. Date Recorded: 06/25/1998

\*P10. Survey Type: (Describe)  
Comprehensive Survey for Section  
106 Compliance

\*P11. Report Citation: (Cite survey report/other sources or "none") Inventory and Evaluation of Cold War Era Historical Resources, Moffett Federal Airfield

\*Attachments:  NONE  Location Map  Sketch Map  Continuation Sheet  Building, Structure and Object Record  
 Archaeological Record  District Record  Linear Feature Record  Milling Station Record  Rock Art Record  Artifact Record  
 Photograph Record  Other: (List) \_\_\_\_\_

# BUILDING, STRUCTURE, AND OBJECT RECORD

Page 2 of 2

\*NRHP Status Code 6Z

\*Resource Name or #: 527, Moffett Federal Airfield

B1. Historic Name: Unknown

B2. Common Name: Unknown

B3. Original Use: Unknown

B4. Present Use: Storage, Navy Exchange

\*B5. Architectural Style: No Style

\*B6. Construction History: (Construction date, alterations, and date of alterations.)

1968

\*B7. Moved?  No  Yes  Unknown Date: \_\_\_\_\_ Original Location: \_\_\_\_\_

\*B8. Related Features:

B9a. Architect: Unknown

b. Builder: Unknown

\*B10. Significance: Theme Cold War

Area United States

Period of Significance 1946-1989

Property Type Military

Applicable Criteria G

(Discuss importance in terms of historical or architectural context as defined by theme, period, and geographic scope. Also address integrity.)

This Cold War-era building is considered a support building, a type found at any Naval installation regardless of mission. It is therefore not of exceptional national significance and is not considered eligible for the National Register of Historic Places (Criterion G).

B11. Additional Resource Attributes: (List attributes and codes) \_\_\_\_\_

\*B12. References:

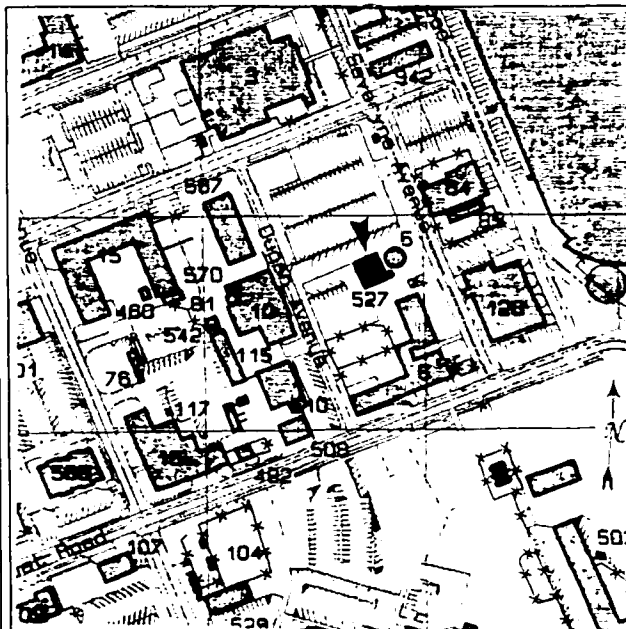
Real Property Form

B13. Remarks:

\*B14. Evaluator: Alexandra C. Cole

Date of Evaluation: 05/01/1998

(This space reserved for official comments.)





# PRIMARY RECORD

Primary # \_\_\_\_\_  
HRI # \_\_\_\_\_  
Trinomial \_\_\_\_\_  
NRHP Status Code 6Z

Other Listings \_\_\_\_\_  
Review Code \_\_\_\_\_ Reviewer \_\_\_\_\_ Date  / /

Page 1 of 2

\*Resource Name or #: 528, Moffett Federal Airfield

P1. Other Identifier: Munitions Magazine

\*P2. Location:  Not for Publication  Unrestricted a. County Santa Clara  
b. USGS 7.5' Quad \_\_\_\_\_ Date \_\_\_\_\_ T \_\_\_\_\_; R \_\_\_\_\_; \_\_\_\_\_ 1/4 of \_\_\_\_\_ 1/4 of Sec \_\_\_\_\_; \_\_\_\_\_ B.M.  
c. Address Marriage Road City Moffett Field Zip 94035  
d. UTM: (Give more than one for large and/or linear feature) Zone \_\_\_\_\_, \_\_\_\_\_ mE/ \_\_\_\_\_ mN  
e. Other Locational Data: (e.g. parcel #, legal description, directions to resource, elevation, additional UTM's, etc. as appropriate)

\*P3a. Description: (Describe resource and its major elements. Include design, materials, condition, alterations, size, setting, and boundaries.)

Building 528 is a square concrete munitions magazine covered by a gravel berm with a concrete front wall. A single metal door provides access. The concrete wall wraps around in a U-shape, forming the front wall of an adjacent gravel berm that acts as a blast deflector. A lightning rod extends from the munitions berm.

\*P3b. Resources Attributes: (List attributes and codes) HP34. Military Property

\*P4. Resources Present:  Building  Structure  Object  Site  District  Element of District  Other (Isolates, etc.)



P5b. Description of Photo: (View, date, etc.)  
North,

April 1998, Roll 4-6

\*P6. Date Constructed/Age and Sources:  
 Prehistoric  Historic  Both  
1951

\*P7. Owner and Address:  
U.S.A. as represented by  
National Aeronautics and Space  
Administration, Washington, D.C.

\*P8. Recorded by: (Name, affiliation, address)  
Alexandra C. Cole, SAIC  
816 State Street, Suite 500  
Santa Barbara, CA 93101

\*P9. Date Recorded: 06/25/1998

\*P10. Survey Type: (Describe)  
Comprehensive Survey for Section  
106 Compliance

\*P11. Report Citation: (Cite survey report/other sources or "none") Inventory and Evaluation of Cold War Era Historical Resources, Moffett Federal Airfield

\*Attachments:  NONE  Location Map  Sketch Map  Continuation Sheet  Building, Structure and Object Record  
 Archaeological Record  District Record  Linear Feature Record  Milling Station Record  Rock Art Record  Artifact Record  
 Photograph Record  Other: (List) \_\_\_\_\_

**BUILDING, STRUCTURE, AND OBJECT RECORD**

Page 2 of 2

\*NRHP Status Code 6Z

\*Resource Name or #: 528, Moffett Federal Airfield

B1. Historic Name: Unknown

B2. Common Name: Unknown

B3. Original Use: High Explosives Magazine B4. Present Use: CANG Magazine

B5. Architectural Style: No Style

B6. Construction History: (Construction date, alterations, and date of alterations.)  
1951

B7. Moved?  No  Yes  Unknown Date: \_\_\_\_\_ Original Location: \_\_\_\_\_

B8. Related Features: \_\_\_\_\_

B9a. Architect: Unknown b. Builder: Unknown

\*B10. Significance: Theme Cold War Area United States

Period of Significance 1946-1989 Property Type Military Applicable Criteria G

(Discuss importance in terms of historical or architectural context as defined by theme, period, and geographic scope. Also address integrity.)

This Cold War-era building is considered a support building, a type found at any Naval installation regardless of mission. It is therefore not of exceptional national significance and is not considered eligible for the National Register of Historic Places (Criterion G).

B11. Additional Resource Attributes: (List attributes and codes) \_\_\_\_\_

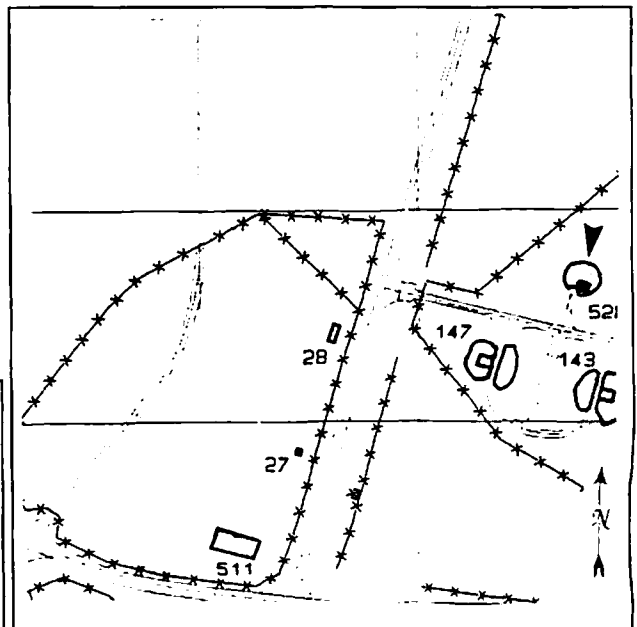
\*B12. References:  
Real Property Form

B13. Remarks: \_\_\_\_\_

\*B14. Evaluator: Alexandra C. Cole

Date of Evaluation: 05/01/1998

(This space reserved for official comments.)



# PRIMARY RECORD

Primary # \_\_\_\_\_  
HRI # \_\_\_\_\_  
Trinomial \_\_\_\_\_  
NRHP Status Code 6Z

Other Listings \_\_\_\_\_  
Review Code \_\_\_\_\_ Reviewer \_\_\_\_\_ Date  / /

Page 1 of 2

\*Resource Name or #: 529, Moffett Federal Airfield

P1. Other Identifier: Warehouse

\*P2. Location:  Not for Publication  Unrestricted a. County Santa Clara  
b. USGS 7.5' Quad \_\_\_\_\_ Date \_\_\_\_\_ T \_\_\_\_\_; R \_\_\_\_\_; \_\_\_\_\_ 1/4 of \_\_\_\_\_ 1/4 of Sec \_\_\_\_\_; \_\_\_\_\_ B.M.  
c. Address 355 Mc Cord Avenue City \_\_\_\_\_ Zip 94035  
d. UTM: (Give more than one for large and/or linear feature) Zone \_\_\_\_\_, \_\_\_\_\_ mE/ \_\_\_\_\_ mN  
e. Other Locational Data: (e.g. parcel #, legal description, directions to resource, elevation, additional UTM's, etc. as appropriate)

\*P3a. Description: (Describe resource and its major elements. Include design, materials, condition, alterations, size, setting, and boundaries.)  
Building 529 is a rectangular pre-fabricated metal building with a shallow-pitched gable-roof. Metal and glass doors with protective metal canopies provide access on the south, west, north, and east sides. A sliding window in aluminum sash is located on the west side.

\*P3b. Resources Attributes: (List attributes and codes) HP34, Military Property

\*P4. Resources Present:  Building  Structure  Object  Site  District  Element of District  Other (Isolates, etc.)

P5b. Description of Photo: (View, date, etc.)  
Northeast

April 1998, Roll 5-13

\*P6. Date Constructed/Age and Sources:  
 Prehistoric  Historic  Both  
1970

\*P7. Owner and Address:  
U.S.A. as represented by  
National Aeronautics and Space  
Administration, Washington, D.C.

\*P8. Recorded by: (Name, affiliation, address)  
Alexandra C. Cole, SAIC  
816 State Street, Suite 500  
Santa Barbara, CA 93101

\*P9. Date Recorded: 06/25/1998

\*P10. Survey Type: (Describe)  
Comprehensive Survey for Section  
106 Compliance

\*P11. Report Citation: (Cite survey report/other sources or "none") Inventory and Evaluation of Cold War Era Historical  
Resources, Moffett Federal Airfield

\*Attachments:  NONE  Location Map  Sketch Map  Continuation Sheet  Building, Structure and Object Record  
 Archaeological Record  District Record  Linear Feature Record  Milling Station Record  Rock Art Record  Artifact Record  
 Photograph Record  Other: (List) \_\_\_\_\_



**BUILDING, STRUCTURE, AND OBJECT RECORD**

Page 2 of 2

\*NRHP Status Code 6Z

\*Resource Name or #: 529, Moffett Federal Airfield

B1. Historic Name: Unknown

B2. Common Name: Unknown

B3. Original Use: Exchange Warehouse

B4. Present Use: Exchange Warehouse

\*B5. Architectural Style: No Style

\*B6. Construction History: (Construction date, alterations, and date of alterations.)

1970

\*B7. Moved?  No  Yes  Unknown Date: \_\_\_\_\_ Original Location: \_\_\_\_\_

\*B8. Related Features:

B9a. Architect: Unknown b. Builder: Unknown

\*B10. Significance: Theme Cold War Area United States

Period of Significance 1946-1989 Property Type Military Applicable Criteria G

(Discuss importance in terms of historical or architectural context as defined by theme, period, and geographic scope. Also address integrity.)

This Cold War-era building is considered a support building, a type found at any Naval installation regardless of mission. It is therefore not of exceptional national significance and is not considered eligible for the National Register of Historic Places (Criterion G).

B11. Additional Resource Attributes: (List attributes and codes) \_\_\_\_\_

\*B12. References:

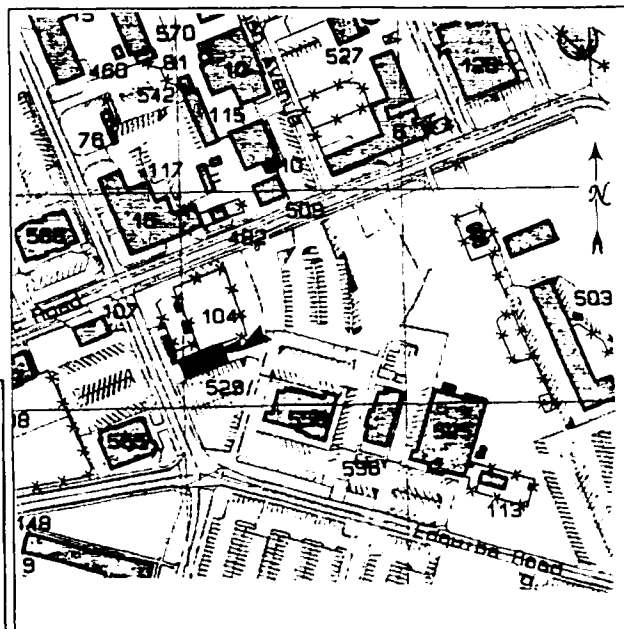
Real Property Form

B13. Remarks:

\*B14. Evaluator: Alexandra C. Cole

Date of Evaluation: 05/01/1998

(This space reserved for official comments.)



# PRIMARY RECORD

Primary # \_\_\_\_\_  
HRI # \_\_\_\_\_  
Trinomial \_\_\_\_\_  
NRHP Status Code 6Z

Other Listings \_\_\_\_\_  
Review Code \_\_\_\_\_ Reviewer \_\_\_\_\_ Date    /    /   

Page 1 of 2

\*Resource Name or #: 533, Moffett Federal Airfield

P1. Other Identifier: Bathroom


\*P2. Location:  Not for Publication  Unrestricted a. County Santa Clara  
b. USGS 7.5' Quad \_\_\_\_\_ Date \_\_\_\_\_ T \_\_\_\_\_; R \_\_\_\_\_; \_\_\_\_\_ 1/4 of \_\_\_\_\_ 1/4 of Sec \_\_\_\_\_; \_\_\_\_\_ B.M.  
c. Address Girard Road City Moffett Field Zip 94035  
d. UTM: (Give more than one for large and/or linear feature) Zone \_\_\_\_\_, \_\_\_\_\_ mE/ \_\_\_\_\_ mN  
e. Other Locational Data: (e.g. parcel #, legal description, directions to resource, elevation, additional UTM's, etc. as appropriate)

\*P3a. Description: (Describe resource and its major elements. Include design, materials, condition, alterations, size, setting, and boundaries.)

Building 533 is a rectangular concrete-block bathroom adjacent to a ball field. Concrete block privacy walls screen the two doors. The shed roof is clad in corrugated cement panels.

\*P3b. Resources Attributes: (List attributes and codes) HP34, Military Property

\*P4. Resources Present:  Building  Structure  Object  Site  District  Element of District  Other (Isolates, etc.)



P5b. Description of Photo: (View, date, etc.)  
North,

April 1998, Roll 5-4

\*P6. Date Constructed/Age and Sources:  
 Prehistoric  Historic  Both  
1971

\*P7. Owner and Address:  
U.S.A. as represented by  
National Aeronautics and Space  
Administration, Washington, D.C.

\*P8. Recorded by: (Name, affiliation, address)  
Alexandra C. Cole, SAIC  
816 State Street, Suite 500  
Santa Barbara, CA 93101

\*P9. Date Recorded: 06/25/1998

\*P10. Survey Type: (Describe)  
Comprehensive Survey for Section  
106 Compliance

\*P11. Report Citation: (Cite survey report/other sources or "none") Inventory and Evaluation of Cold War Era Historical Resources, Moffett Federal Airfield

\*Attachments:  NONE  Location Map  Sketch Map  Continuation Sheet  Building, Structure and Object Record  
 Archaeological Record  District Record  Linear Feature Record  Milling Station Record  Rock Art Record  Artifact Record  
 Photograph Record  Other: (List) \_\_\_\_\_

**BUILDING, STRUCTURE, AND OBJECT RECORD**

Page 2 of 2

\*NRHP Status Code 6Z

\*Resource Name or #: 533, Moffett Federal Airfield

B1. Historic Name: Unknown

B2. Common Name: Unknown

B3. Original Use: Bathroom B4. Present Use: Bathroom

\*B5. Architectural Style: No Style

\*B6. Construction History: (Construction date, alterations, and date of alterations.)  
1971

\*B7. Moved?  No  Yes  Unknown Date: \_\_\_\_\_ Original Location: \_\_\_\_\_

\*B8. Related Features:

B9a. Architect: Unknown b. Builder: Unknown

\*B10. Significance: Theme Cold War Area United States

Period of Significance 1946-1989 Property Type Military Applicable Criteria G

(Discuss importance in terms of historical or architectural context as defined by theme, period, and geographic scope. Also address integrity.)

This Cold War-era building is considered a support building, a type found at any Naval installation regardless of mission. It is therefore not of exceptional national significance and is not considered eligible for the National Register of Historic Places (Criterion G).

B11. Additional Resource Attributes: (List attributes and codes) \_\_\_\_\_

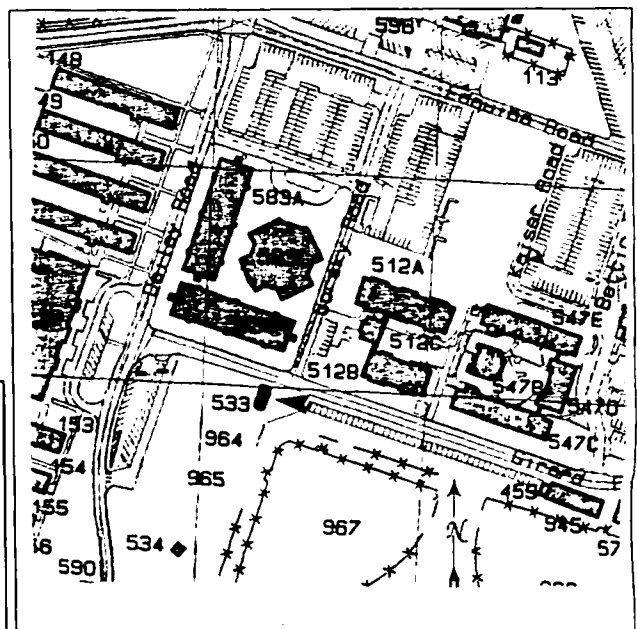
\*B12. References:  
Real Property Form

B13. Remarks:

\*B14. Evaluator: Alexandra C. Cole

Date of Evaluation: 05/01/1998

(This space reserved for official comments.)



# PRIMARY RECORD

Primary # \_\_\_\_\_

HRI # \_\_\_\_\_

Trinomial \_\_\_\_\_

NRHP Status Code 6Z

Other Listings \_\_\_\_\_

Review Code \_\_\_\_\_ Reviewer \_\_\_\_\_ Date  / /

Page 1 of 2

\*Resource Name or #: 537, Moffett Federal Airfield

P1. Other Identifier: Bathroom

\*P2. Location:  Not for Publication  Unrestricted a. County Santa Clara

b. USGS 7.5' Quad \_\_\_\_\_ Date \_\_\_\_\_ T \_\_\_\_\_; R \_\_\_\_\_; 1/4 of \_\_\_\_\_ 1/4 of Sec \_\_\_\_\_; B.M. \_\_\_\_\_

c. Address Marriage Road City Moffett Field Zip 94035

d. UTM: (Give more than one for large and/or linear feature) Zone \_\_\_\_\_, \_\_\_\_\_ mE/ \_\_\_\_\_ mN

e. Other Locational Data: (e.g. parcel #, legal description, directions to resource, elevation, additional UTM, etc. as appropriate)

\*P3a. Description: (Describe resource and its major elements. Include design, materials, condition, alterations, size, setting, and boundaries.)

Building 537 is a small rectangular concrete-block restroom with a corrugated metal shed roof. Concrete-block privacy walls screen the two doors on the west side. Wood louvers vent the north and south sides.

\*P3b. Resources Attributes: (List attributes and codes) HP34. Military Property

\*P4. Resources Present:  Building  Structure  Object  Site  District  Element of District  Other (Isolates, etc.)

P5b. Description of Photo: (View, date, etc.)


North,

April 1998, Roll 7-16

\*P6. Date Constructed/Age and Sources:

Prehistoric  Historic  Both

1973



\*P7. Owner and Address:

U.S.A. as represented by

National Aeronautics and Space

Administration, Washington, D.C.

\*P8. Recorded by: (Name, affiliation, address)

Alexandra C. Cole, SAIC

816 State Street, Suite 500

Santa Barbara, CA 93101

\*P9. Date Recorded: 03/03/1999

\*P10. Survey Type: (Describe)

Comprehensive Survey for Section

106 Compliance

\*P11. Report Citation: (Cite survey report/other sources or "none") Inventory and Evaluation of Cold War Era Historical Resources, Moffett Federal Airfield

\*Attachments:  NONE  Location Map  Sketch Map  Continuation Sheet  Building, Structure and Object Record  
 Archaeological Record  District Record  Linear Feature Record  Milling Station Record  Rock Art Record  Artifact Record  
 Photograph Record  Other: (List) \_\_\_\_\_

**BUILDING, STRUCTURE, AND OBJECT RECORD**

Page 2 of 2

\*NRHP Status Code 6Z

\*Resource Name or #: 537, Moffett Federal Airfield

B1. Historic Name: Unknown

B2. Common Name: Unknown

B3. Original Use: Bathroom B4. Present Use: Bathroom

\*B5. Architectural Style: No Style

\*B6. Construction History: (Construction date, alterations, and date of alterations.)  
1973

\*B7. Moved?  No  Yes  Unknown Date: \_\_\_\_\_ Original Location: \_\_\_\_\_

\*B8. Related Features:

B9a. Architect: Unknown b. Builder: Unknown

\*B10. Significance: Theme Cold War Area United States

Period of Significance 1946-1989 Property Type Military Applicable Criteria G

(Discuss importance in terms of historical or architectural context as defined by theme, period, and geographic scope. Also address integrity.)

This Cold War-era building is considered a support building, a type found at any Naval installation regardless of mission. It is therefore not of exceptional national significance and is not considered eligible for the National Register of Historic Places (Criterion G).

B11. Additional Resource Attributes: (List attributes and codes) \_\_\_\_\_

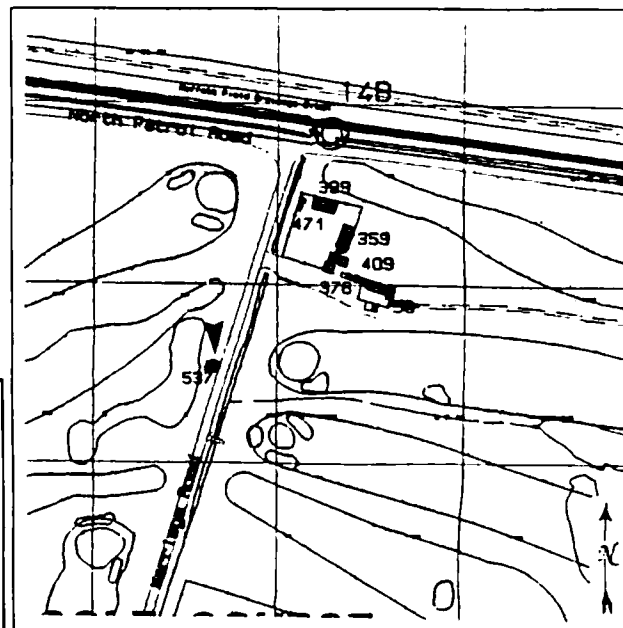
\*B12. References:  
Real Property Form

B13. Remarks:

\*B14. Evaluator: Alexandra C. Cole

Date of Evaluation: 05/01/1998

(This space reserved for official comments.)





**PRIMARY RECORD**

Primary # \_\_\_\_\_

HRI # \_\_\_\_\_

Trinomial \_\_\_\_\_

NRHP Status Code 6Z

Other Listings \_\_\_\_\_

Review Code \_\_\_\_\_ Reviewer \_\_\_\_\_ Date  / /

Page 1 of 2

\*Resource Name or #: 539, Moffett Federal Airfield

P1. Other Identifier: Line Shack

\*P2. Location:  Not for Publication  Unrestricted a. County Santa Clara

b. USGS 7.5' Quad \_\_\_\_\_ Date \_\_\_\_\_ T \_\_\_\_\_; R \_\_\_\_\_; \_\_\_\_\_ 1/4 of \_\_\_\_\_ 1/4 of Sec \_\_\_\_\_; \_\_\_\_\_ B.M.

c. Address NW corner, Hangar #2 City Moffett Field Zip 94035

d. UTM: (Give more than one for large and/or linear feature) Zone \_\_\_\_\_, \_\_\_\_\_ mE/ \_\_\_\_\_ mN

e. Other Locational Data: (e.g. parcel #, legal description, directions to resource, elevation, additional UTM's, etc. as appropriate)

\*P3a. Description: (Describe resource and its major elements. Include design, materials, condition, alterations, size, setting, and boundaries.)

Building 539, adjacent to 540, is a rectangular (20'x 48') pre-fabricated ribbed-metal building on a concrete foundation. The gable roof is of ribbed-metal with three vents on the ridge line. Aluminum-frame sliding windows are located on all sides. Single metal doors provide access on the east and west sides.

\*P3b. Resources Attributes: (List attributes and codes) HP34, Military Property

\*P4. Resources Present:  Building  Structure  Object  Site  District  Element of District  Other (Isolates, etc.)

P5b. Description of Photo: (View, date, etc.)  
Northwest,

April 1998, Roll 3-11A

\*P6. Date Constructed/Age and Sources:

Prehistoric  Historic  Both  
1972

\*P7. Owner and Address:

U.S.A. as represented by  
National Aeronautics and Space  
Administration, Washington, D.C.

\*P8. Recorded by: (Name, affiliation, address)

Alexandra C. Cole, SAIC  
816 State Street, Suite 500  
Santa Barbara, CA 93101


\*P9. Date Recorded: 06/25/1998

\*P10. Survey Type: (Describe)

Comprehensive Survey for Section  
106 Compliance

\*P11. Report Citation: (Cite survey report/other sources or "none") Inventory and Evaluation of Cold War Era Historical Resources, Moffett Federal Airfield

\*Attachments:  NONE  Location Map  Sketch Map  Continuation Sheet  Building, Structure and Object Record  
 Archaeological Record  District Record  Linear Feature Record  Milling Station Record  Rock Art Record  Artifact Record  
 Photograph Record  Other: (List) \_\_\_\_\_



**BUILDING, STRUCTURE, AND OBJECT RECORD**

Page 2 of 2

\*NRHP Status Code 6Z

\*Resource Name or #: 539, Moffett Federal Airfield

B1. Historic Name: Unknown

B2. Common Name: Unknown

B3. Original Use: Line Shack

B4. Present Use: V--Vacant

\*B5. Architectural Style: No Style

\*B6. Construction History: (Construction date, alterations, and date of alterations.)

1972

\*B7. Moved?  No  Yes  Unknown Date: \_\_\_\_\_ Original Location: \_\_\_\_\_

\*B8. Related Features:

B9a. Architect: Unknown

b. Builder: Unknown

\*B10. Significance: Theme Cold War Area United States

Period of Significance 1946-1989 Property Type Military Applicable Criteria G

(Discuss importance in terms of historical or architectural context as defined by theme, period, and geographic scope. Also address integrity.)

This Cold War-era building is considered a support building, a type found at any Naval installation regardless of mission. It is therefore not exceptional national significance and is not considered eligible for the National Register of Historic Places (Criterion G).

B11. Additional Resource Attributes: (List attributes and codes) HP34. Military Property

\*B12. References:

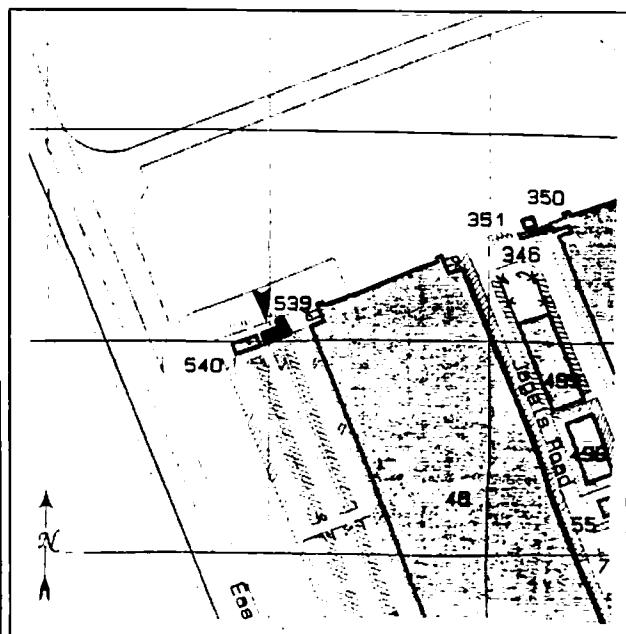
Real Property Form

B13. Remarks:

\*B14. Evaluator: Alexandra C. Cole

Date of Evaluation: 05/01/1998

(This space reserved for official comments.)



# PRIMARY RECORD

Primary # \_\_\_\_\_  
HRI # \_\_\_\_\_  
Trinomial \_\_\_\_\_  
NRHP Status Code 6Z

Other Listings \_\_\_\_\_  
Review Code \_\_\_\_\_ Reviewer \_\_\_\_\_ Date  / /

Page 1 of 2

\*Resource Name or #: 540, Moffett Federal Airfield

P1. Other Identifier: Line Shack

\*P2. Location:  Not for Publication  Unrestricted a. County Santa Clara

b. USGS 7.5' Quad \_\_\_\_\_ Date \_\_\_\_\_ T \_\_\_\_\_; R \_\_\_\_\_; \_\_\_\_\_ 1/4 of \_\_\_\_\_ 1/4 of Sec \_\_\_\_\_; \_\_\_\_\_ B.M.

c. Address NW corner, Hangar #2 City Moffett Field Zip 94035

d. UTM: (Give more than one for large and/or linear feature) Zone \_\_\_\_\_, \_\_\_\_\_ mE/ \_\_\_\_\_ mN


e. Other Locational Data: (e.g. parcel #, legal description, directions to resource, elevation, additional UTM, etc. as appropriate)

\*P3a. Description: (Describe resource and its major elements. Include design, materials, condition, alterations, size, setting, and boundaries.)

Building 540, adjacent to 539, is a rectangular (20'x 48') pre-fabricated ribbed-metal building on a concrete foundation. The gable roof is of ribbed metal with three vents on the ridge line. Aluminum-frame sliding windows are located on all sides. Single metal doors provide access on the east and west sides.

\*P3b. Resources Attributes: (List attributes and codes) HP34. Military Property

\*P4. Resources Present:  Building  Structure  Object  Site  District  Element of District  Other (Isolates, etc.)



P5b. Description of Photo: (View, date, etc.)  
Northeast,

April 1998, Roll 3-12A

\*P6. Date Constructed/Age and Sources:

Prehistoric  Historic  Both

1972

\*P7. Owner and Address:

U.S.A. as represented by  
National Aeronautics and Space  
Administration, Washington, D.C.

\*P8. Recorded by: (Name, affiliation, address)

Alexandra C. Cole, SAIC  
816 State Street, Suite 500  
Santa Barbara, CA 93101

\*P9. Date Recorded: 06/25/1998

\*P10. Survey Type: (Describe)

Comprehensive Survey for Section  
106 Compliance

\*P11. Report Citation: (Cite survey report/other sources or "none") Inventory and Evaluation of Cold War Era Historic Resources, Moffett Federal Airfield

\*Attachments:  NONE  Location Map  Sketch Map  Continuation Sheet  Building, Structure and Object Record  
 Archaeological Record  District Record  Linear Feature Record  Milling Station Record  Rock Art Record  Artifact Record  
 Photograph Record  Other: (List) \_\_\_\_\_

**BUILDING, STRUCTURE, AND OBJECT RECORD**

Page 2 of 2

\*NRHP Status Code 6Z

\*Resource Name or #: 540, Moffett Federal Airfield

B1. Historic Name: Unknown

B2. Common Name: Unknown

B3. Original Use: Line Shack

B4. Present Use: V--Vacant

\*B5. Architectural Style: No Style

\*B6. Construction History: (Construction date, alterations, and date of alterations.)  
1972

\*B7. Moved?  No  Yes  Unknown Date: \_\_\_\_\_ Original Location: \_\_\_\_\_

\*B8. Related Features:

B9a. Architect: Unknown

b. Builder: Unknown

\*B10. Significance: Theme Cold War

Area United States

Period of Significance 1946-1989

Property Type Military

Applicable Criteria G

(Discuss importance in terms of historical or architectural context as defined by theme, period, and geographic scope. Also address integrity.)

This Cold War-era building is considered a support building, a type found at any Naval installation regardless of mission. It is therefore not of exceptional national significance and is not considered eligible for the National Register of Historic Places (Criterion G).

B11. Additional Resource Attributes: (List attributes and codes) \_\_\_\_\_

\*B12. References:

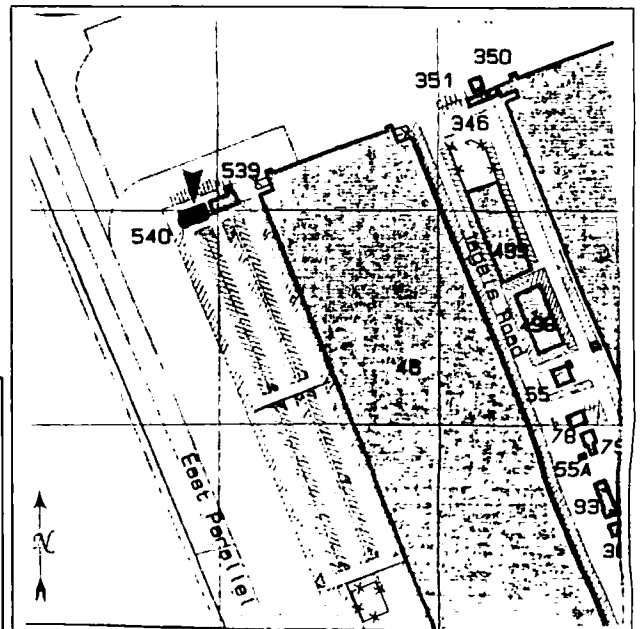
Real Property Form

B13. Remarks:

\*B14. Evaluator: Alexandra C. Cole

Date of Evaluation: 05/01/1998

(This space reserved for official comments.)



**PRIMARY RECORD**

Primary # \_\_\_\_\_  
HRI # \_\_\_\_\_  
Trinomial \_\_\_\_\_  
NRHP Status Code 6Z

Other Listings \_\_\_\_\_  
Review Code \_\_\_\_\_ Reviewer \_\_\_\_\_ Date  / /

Page 1 of 2

\*Resource Name or #: 541, Moffett Federal Airfield

P1. Other Identifier: Administration

\*P2. Location:  Not for Publication  Unrestricted a. County Santa Clara

b. USGS 7.5' Quad \_\_\_\_\_ Date \_\_\_\_\_ T \_\_\_\_\_; R \_\_\_\_\_; \_\_\_\_\_ 1/4 of \_\_\_\_\_ 1/4 of Sec \_\_\_\_\_; \_\_\_\_\_ B.M.

c. Address Macon Road City Moffett Field Zip 94035


d. UTM: (Give more than one for large and/or linear feature) Zone \_\_\_\_\_, \_\_\_\_\_ mE/ \_\_\_\_\_ mN

e. Other Locational Data: (e.g. parcel #, legal description, directions to resource, elevation, additional UTM's, etc. as appropriate)

\*P3a. Description: (Describe resource and its major elements. Include design, materials, condition, alterations, size, setting, and boundaries.)  
Building 541 is a 20'x 48' pre-fabricated ribbed metal building set on a concrete foundation. Metal single doors provide access on the north side.

\*P3b. Resources Attributes: (List attributes and codes) HP34, Military Property

\*P4. Resources Present:  Building  Structure  Object  Site  District  Element of District  Other (Isolates, etc.)



P5b. Description of Photo: (View, date, etc.)  
Southwest,

April 1998, Roll 2-22

\*P6. Date Constructed/Age and Sources:  
 Prehistoric  Historic  Both  
1973

\*P7. Owner and Address:  
U.S.A. as represented by  
National Aeronautics and Space  
Administration, Washington, D.C.

\*P8. Recorded by: (Name, affiliation, address)  
Alexandra C. Cole, SAIC  
816 State Street, Suite 500  
Santa Barbara, CA 93101

\*P9. Date Recorded: 06/25/1998

\*P10. Survey Type: (Describe)  
Comprehensive Survey for Section  
106 Compliance

\*P11. Report Citation: (Cite survey report/other sources or "none") Inventory and Evaluation of Cold War Era Historical  
Resources, Moffett Federal Airfield

\*Attachments:  NONE  Location Map  Sketch Map  Continuation Sheet  Building, Structure and Object Record  
 Archaeological Record  District Record  Linear Feature Record  Milling Station Record  Rock Art Record  Artifact Record  
 Photograph Record  Other: (List) \_\_\_\_\_

**BUILDING, STRUCTURE, AND OBJECT RECORD**

Page 2 of 2

\*NRHP Status Code 6Z

\*Resource Name or #: 541, Moffett Federal Airfield

B1. Historic Name: Unknown

B2. Common Name: Unknown

B3. Original Use: Unknown

B4. Present Use: AIMD Classrooms, Office

\*B5. Architectural Style: No Style

\*B6. Construction History: (Construction date, alterations, and date of alterations.)

1973

\*B7. Moved?  No  Yes  Unknown Date: \_\_\_\_\_ Original Location: \_\_\_\_\_

\*B8. Related Features:

B9a. Architect: Unknown

b. Builder: Unknown

\*B10. Significance: Theme Cold War

Area United States

Period of Significance 1946-1989

Property Type Military

Applicable Criteria G

(Discuss importance in terms of historical or architectural context as defined by theme, period, and geographic scope. Also address integrity.)

This Cold War-era building is considered a support building, a type found at any Naval installation regardless of mission. It is therefore not of exceptional national significance and is not considered eligible for the National Register of Historic Places (Criterion G).

B11. Additional Resource Attributes: (List attributes and codes) \_\_\_\_\_

\*B12. References:

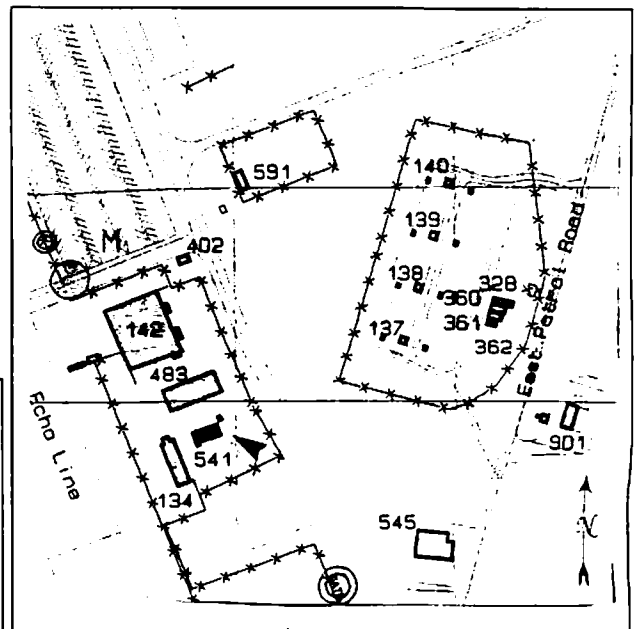
Real Property Form

B13. Remarks:

\*B14. Evaluator: Alexandra C. Cole

Date of Evaluation: 05/01/1998

(This space reserved for official comments.)



# PRIMARY RECORD

Primary # \_\_\_\_\_  
HRI # \_\_\_\_\_  
Trinomial \_\_\_\_\_  
NRHP Status Code 6Z

Other Listings \_\_\_\_\_  
Review Code \_\_\_\_\_ Reviewer \_\_\_\_\_ Date  / /

Page 1 of 2

\*Resource Name or #: 542, Moffett Federal Airfield


P1. Other Identifier: Storage

\*P2. Location:  Not for Publication  Unrestricted a. County Santa Clara  
b. USGS 7.5' Quad \_\_\_\_\_ Date \_\_\_\_\_ T \_\_\_\_\_; R \_\_\_\_\_; \_\_\_\_\_ 1/4 of \_\_\_\_\_ 1/4 of Sec \_\_\_\_\_; \_\_\_\_\_ B.M.  
c. Address off Dugan Avenue City Moffett Field Zip 94035  
d. UTM: (Give more than one for large and/or linear feature) Zone \_\_\_\_\_, \_\_\_\_\_ mE/ \_\_\_\_\_ mN  
e. Other Locational Data: (e.g. parcel #, legal description, directions to resource, elevation, additional UTM, etc. as appropriate)

\*P3a. Description: (Describe resource and its major elements. Include design, materials, condition, alterations, size, setting, and boundaries.)  
Building 542 is a high one-story concrete block building with a shallow-pitched gable roof of corrugated metal. Entrance doors of chain link, located on the north side, are topped by a transite panel. A similar transite panel at the roof line provides light on the south side.

\*P3b. Resources Attributes: (List attributes and codes) HP34, Military Property

\*P4. Resources Present:  Building  Structure  Object  Site  District  Element of District  Other (Isolates, etc.)



P5b. Description of Photo: (View, date, etc.)  
Southeast,

April 1998, Roll 2-4

\*P6. Date Constructed/Age and Sources:  
 Prehistoric  Historic  Both  
1973

\*P7. Owner and Address:  
U.S.A. as represented by  
National Aeronautics and Space  
Administration, Washington, D.C.

\*P8. Recorded by: (Name, affiliation, address)  
Alexandra C. Cole, SAIC  
816 State Street, Suite 500  
Santa Barbara, CA 93101

\*P9. Date Recorded: 06/25/1998

\*P10. Survey Type: (Describe)  
Comprehensive Survey for Section  
106 Compliance

\*P11. Report Citation: (Cite survey report/other sources or "none") Inventory and Evaluation of Cold War Era Historical Resources, Moffett Federal Airfield

\*Attachments:  NONE  Location Map  Sketch Map  Continuation Sheet  Building, Structure and Object Record  
 Archaeological Record  District Record  Linear Feature Record  Milling Station Record  Rock Art Record  Artifact Record  
 Photograph Record  Other: (List) \_\_\_\_\_

# BUILDING, STRUCTURE, AND OBJECT RECORD

Page 2 of 2

\*NRHP Status Code 6Z

\*Resource Name or #: 542, Moffett Federal Airfield

B1. Historic Name: Unknown

B2. Common Name: Unknown

B3. Original Use: Incinerator

B4. Present Use: CFC Storage

\*B5. Architectural Style: No Style

\*B6. Construction History: (Construction date, alterations, and date of alterations.)

1973

\*B7. Moved?  No  Yes  Unknown Date: \_\_\_\_\_ Original Location: \_\_\_\_\_

\*B8. Related Features:

B9a. Architect: Unknown

b. Builder: Unknown

\*B10. Significance: Theme Cold War

Area United States

Period of Significance 1946-1989

Property Type Military

Applicable Criteria G

(Discuss importance in terms of historical or architectural context as defined by theme, period, and geographic scope. Also address integrity.)

This Cold War-era building is considered a support building, a type found at any Naval installation regardless of mission. It is therefore not of exceptional national significance and is not considered eligible for the National Register of Historic Places (Criterion G).

B11. Additional Resource Attributes: (List attributes and codes) \_\_\_\_\_

\*B12. References:

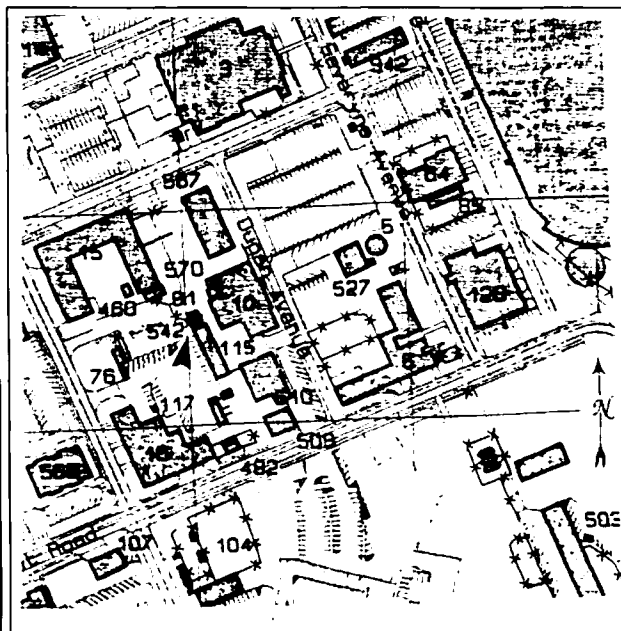
Real Property Form

B13. Remarks:

\*B14. Evaluator: Alexandra C. Cole

Date of Evaluation: 05/01/1998

(This space reserved for official comments.)





# PRIMARY RECORD

Primary # \_\_\_\_\_  
HRI # \_\_\_\_\_  
Trinomial \_\_\_\_\_  
NRHP Status Code 6Z

Other Listings \_\_\_\_\_  
Review Code \_\_\_\_\_ Reviewer \_\_\_\_\_ Date  / /

Page 1 of 2

\*Resource Name or #: 543, Moffett Federal Airfield

P1. Other Identifier: Administration

\*P2. Location:  Not for Publication  Unrestricted a. County Santa Clara  
b. USGS 7.5' Quad \_\_\_\_\_ Date \_\_\_\_\_ T \_\_\_\_\_; R \_\_\_\_\_; \_\_\_\_\_ 1/4 of \_\_\_\_\_ 1/4 of Sec \_\_\_\_\_; \_\_\_\_\_ B.M.  
c. Address South Perimeter Road City Moffett Field Zip 94035  
d. UTM: (Give more than one for large and/or linear feature) Zone \_\_\_\_\_, \_\_\_\_\_ mE/ \_\_\_\_\_ mN  
e. Other Locational Data: (e.g. parcel #, legal description, directions to resource, elevation, additional UTM's, etc. as appropriate)

\*P3a. Description: (Describe resource and its major elements. Include design, materials, condition, alterations, size, setting, and boundaries.)  
Building 543 is a rectangular one-story pre-fabricated metal building with a shallow pitched gable roof. Roll-up metal doors and/or metal personnel doors are located on the west and south sides. Aluminum and glass double doors protected by metal canopies provide access on the east side.

\*P3b. Resources Attributes: (List attributes and codes) HP34, Military Property

\*P4. Resources Present:  Building  Structure  Object  Site  District  Element of District  Other (Isolates, etc.)

P5b. Description of Photo: (View, date, etc.)  
Southwest,  
April 1998, Roll 6-27

\*P6. Date Constructed/Age and Sources:  
 Prehistoric  Historic  Both  
1973

\*P7. Owner and Address:  
U.S.A. as represented by  
National Aeronautics and Space  
Administration, Washington, D.C.

\*P8. Recorded by: (Name, affiliation, address)  
Alexandra C. Cole, SAIC  
816 State Street, Suite 500  
Santa Barbara, CA 93101

\*P9. Date Recorded: 06/25/1998

\*P10. Survey Type: (Describe)  
Comprehensive Survey for Section  
106 Compliance

\*P11. Report Citation: (Cite survey report/other sources or "none") Inventory and Evaluation of Cold War Era Historical  
Resources, Moffett Federal Airfield

\*Attachments:  NONE  Location Map  Sketch Map  Continuation Sheet  Building, Structure and Object Record  
 Archaeological Record  District Record  Linear Feature Record  Milling Station Record  Rock Art Record  Artifact Record  
 Photograph Record  Other: (List) \_\_\_\_\_



**BUILDING, STRUCTURE, AND OBJECT RECORD**

Page 2 of 2

\*NRHP Status Code 6Z

\*Resource Name or #: 543, Moffett Federal Airfield

B1. Historic Name: Unknown

B2. Common Name: Unknown

B3. Original Use: Craft Hobby Shop

B4. Present Use: Offices, Moffett Ex. Admin.

\*B5. Architectural Style: No Style

\*B6. Construction History: (Construction date, alterations, and date of alterations.)

1973

\*B7. Moved?  No  Yes  Unknown Date: \_\_\_\_\_ Original Location: \_\_\_\_\_

\*B8. Related Features:

B9a. Architect: Unknown

b. Builder: Unknown

\*B10. Significance: Theme Cold War

Area United States

Period of Significance 1946-1989

Property Type Military

Applicable Criteria G

(Discuss importance in terms of historical or architectural context as defined by theme, period, and geographic scope. Also address integrity.)

This Cold War-era building is considered a support building, a type found at any Naval installation regardless of mission. It is therefore not of exceptional national significance and is not considered eligible for the National Register of Historic Places (Criterion G).

B11. Additional Resource Attributes: (List attributes and codes) \_\_\_\_\_

\*B12. References:

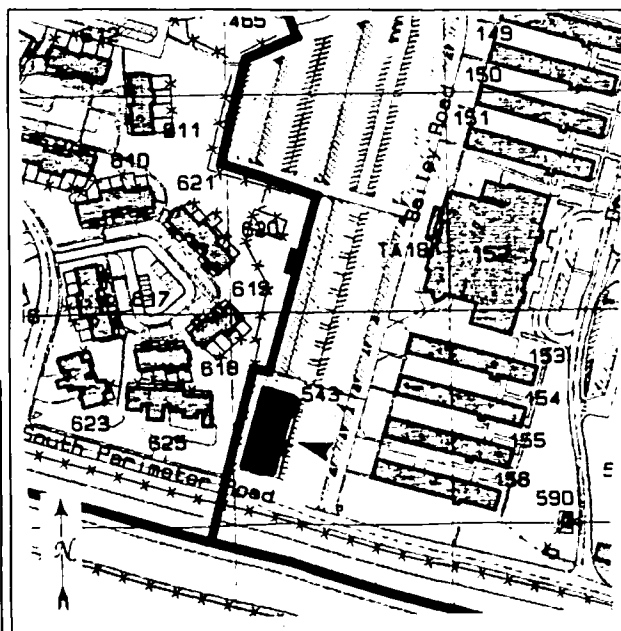
Real Property Form

B13. Remarks:

\*B14. Evaluator: Alexandra C. Cole

Date of Evaluation: 05/01/1998

(This space reserved for official comments.)



# PRIMARY RECORD

Primary # \_\_\_\_\_  
HRI # \_\_\_\_\_  
Trinomial \_\_\_\_\_  
NRHP Status Code 6Z

Other Listings \_\_\_\_\_  
Review Code \_\_\_\_\_ Reviewer \_\_\_\_\_ Date  / /

Page 1 of 2

\*Resource Name or #: 544, Moffett Federal Airfield

P1. Other Identifier: Auto Hobby

\*P2. Location:  Not for Publication  Unrestricted a. County Santa Clara  
b. USGS 7.5' Quad \_\_\_\_\_ Date \_\_\_\_\_ T \_\_\_\_\_; R \_\_\_\_\_; \_\_\_\_\_ 1/4 of \_\_\_\_\_ 1/4 of Sec \_\_\_\_\_; \_\_\_\_\_ B.M.  
c. Address Ellis Street City Moffett Field Zip 94035  
d. UTM: (Give more than one for large and/or linear feature) Zone \_\_\_\_\_, \_\_\_\_\_ mE/ \_\_\_\_\_ mN  
e. Other Locational Data: (e.g. parcel #, legal description, directions to resource, elevation, additional UTM's, etc. as appropriate)

\*P3a. Description: (Describe resource and its major elements. Include design, materials, condition, alterations, size, setting, and boundaries.)  
Building 544 is a U-shaped pre-fabricated metal building consisting of an office, hazardous waste storage shed, and covered bays for working on automobiles.

\*P3b. Resources Attributes: (List attributes and codes) HP34, Military Property

\*P4. Resources Present:  Building  Structure  Object  Site  District  Element of District  Other (Isolates, etc.)

P5b. Description of Photo: (View, date, etc.)  
Northeast,

April 1998, Roll 7-26

\*P6. Date Constructed/Age and Sources:  
 Prehistoric  Historic  Both  
1974

\*P7. Owner and Address:  
U.S.A. as represented by  
National Aeronautics and Space  
Administration, Washington, D.C.

\*P8. Recorded by: (Name, affiliation, address)  
Alexandra C. Cole, SAIC  
816 State Street, Suite 500  
Santa Barbara, CA 93101

\*P9. Date Recorded: 06/16/1998

\*P10. Survey Type: (Describe)  
Comprehensive Survey for Section  
106 Compliance

\*P11. Report Citation: (Cite survey report/other sources or "none") Inventory and Evaluation of Cold War Era Historical  
Resources, Moffett Federal Airfield

\*Attachments:  NONE  Location Map  Sketch Map  Continuation Sheet  Building, Structure and Object Record  
 Archaeological Record  District Record  Linear Feature Record  Milling Station Record  Rock Art Record  Artifact Record  
 Photograph Record  Other: (List) \_\_\_\_\_



**BUILDING, STRUCTURE, AND OBJECT RECORD**

Page 2 of 2

\*NRHP Status Code 6Z

\*Resource Name or #: 544, Moffett Federal Airfield

B1. Historic Name: Unknown

B2. Common Name: Unknown

B3. Original Use: Auto Hobby B4. Present Use: Auto Hobby

\*B5. Architectural Style: No Style

\*B6. Construction History: (Construction date, alterations, and date of alterations.)  
1974

\*B7. Moved?  No  Yes  Unknown Date: \_\_\_\_\_ Original Location: \_\_\_\_\_

\*B8. Related Features: \_\_\_\_\_

B9a. Architect: Unknown b. Builder: Unknown

\*B10. Significance: Theme Cold War Area United States

Period of Significance 1946-1989 Property Type Military Applicable Criteria G

(Discuss importance in terms of historical or architectural context as defined by theme, period, and geographic scope. Also address integrity.)

This Cold War-era building is considered a support building, a type found at any Naval installation regardless of mission. It is therefore not of exceptional national significance and is not considered eligible for the National Register of Historic Places (Criterion G).

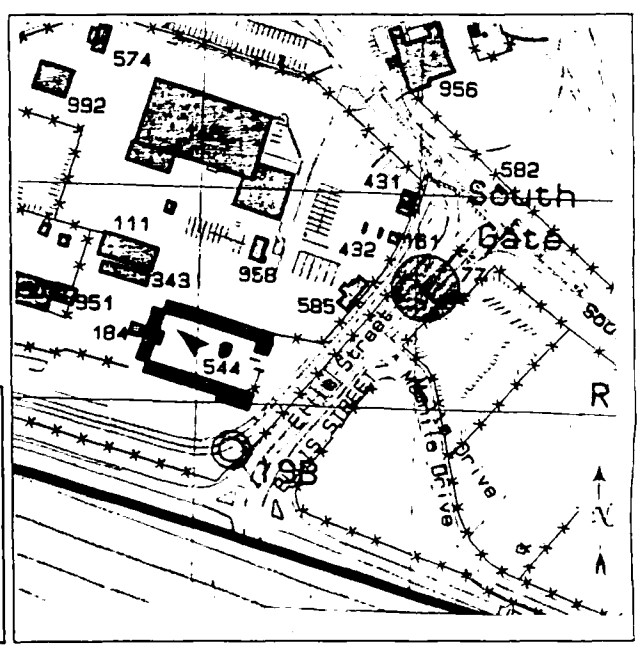
B11. Additional Resource Attributes: (List attributes and codes) \_\_\_\_\_

\*B12. References:  
Real Property Form

B13. Remarks: \_\_\_\_\_

\*B14. Evaluator: Alexandra C. Cole  
Date of Evaluation: 05/01/1998

(This space reserved for official comments.)



**PRIMARY RECORD**

Primary # \_\_\_\_\_  
HRI # \_\_\_\_\_  
Trinomial \_\_\_\_\_  
NRHP Status Code 6Z

Other Listings \_\_\_\_\_  
Review Code \_\_\_\_\_ Reviewer \_\_\_\_\_ Date  / /

Page 1 of 2

\*Resource Name or #: 545, Moffett Federal Airfield

P1. Other Identifier: Administration

\*P2. Location:  Not for Publication  Unrestricted a. County Santa Clara

b. USGS 7.5' Quad \_\_\_\_\_ Date \_\_\_\_\_ T \_\_\_\_\_; R \_\_\_\_\_; \_\_\_\_\_ 1/4 of \_\_\_\_\_ 1/4 of Sec \_\_\_\_\_; \_\_\_\_\_ B.M.

c. Address Macon Road City Moffett Field Zip 94035

d. UTM: (Give more than one for large and/or linear feature) Zone \_\_\_\_\_, \_\_\_\_\_ mE/ \_\_\_\_\_ mN

e. Other Locational Data: (e.g. parcel #, legal description, directions to resource, elevation, additional UTM's, etc. as appropriate)

\*P3a. Description: (Describe resource and its major elements. Include design, materials, condition, alterations, size, setting, and boundaries.)

Building 545 is a rectangular building constructed of concrete piers with concrete block infill walls. A widely overhanging stucco fascia is topped by a flat roof. Fixed windows in aluminum sash are located on the south and east sides. Metal single or double doors provide access on all sides.

\*P3b. Resources Attributes: (List attributes and codes) HP34, Military Property

\*P4. Resources Present:  Building  Structure  Object  Site  District  Element of District  Other (Isolates, etc.)

P5b. Description of Photo: (View, date, etc.)  
Northeast,

April 1998, Roll 2-14

\*P6. Date Constructed/Age and Sources:  
 Prehistoric  Historic  Both  
1973

\*P7. Owner and Address:  
U.S.A. as represented by  
National Aeronautics and Space  
Administration


\*P8. Recorded by: (Name, affiliation, address)  
Alexandra C. Cole, SAIC  
816 State Street, Suite 500  
Santa Barbara, CA 93101

\*P9. Date Recorded: 06/29/1998

\*P10. Survey Type: (Describe)  
Comprehensive Survey for Section  
106 Compliance

\*P11. Report Citation: (Cite survey report/other sources or "none") Inventory and Evaluation of Cold War Era Historical Resources, Moffett Federal Airfield

\*Attachments:  NONE  Location Map  Sketch Map  Continuation Sheet  Building, Structure and Object Record  
 Archaeological Record  District Record  Linear Feature Record  Milling Station Record  Rock Art Record  Artifact Record  
 Photograph Record  Other: (List) \_\_\_\_\_



**BUILDING, STRUCTURE, AND OBJECT RECORD**

Page 2 of 2

\*NRHP Status Code 6Z

\*Resource Name or #: 545, Moffett Federal Airfield

B1. Historic Name: Unknown

B2. Common Name: Unknown

B3. Original Use: Fuel Farm Office B4. Present Use: Fuel Farm Offices

\*B5. Architectural Style: No Style

\*B6. Construction History: (Construction date, alterations, and date of alterations.)  
1973. Fuel lab added in 1980 for CANG.

\*B7. Moved?  No  Yes  Unknown Date: \_\_\_\_\_ Original Location: \_\_\_\_\_

\*B8. Related Features:

B9a. Architect: Unknown b. Builder: Unknown

\*B10. Significance: Theme Cold War Area United States

Period of Significance 1946-1989 Property Type Military Applicable Criteria G

(Discuss importance in terms of historical or architectural context as defined by theme, period, and geographic scope. Also address integrity.)

This Cold War-era building is considered a support building, a type found at any Naval installation regardless of mission. It is therefore not of exceptional national significance and is not considered eligible for the National Register of Historic Places (Criterion G).

B11. Additional Resource Attributes: (List attributes and codes) \_\_\_\_\_

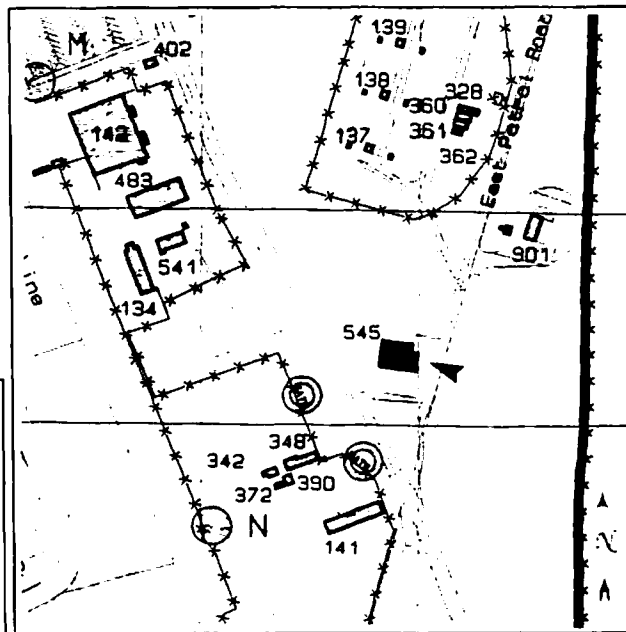
\*B12. References:  
Real Property Form

B13. Remarks:

\*B14. Evaluator: Alexandra C. Cole

Date of Evaluation: 05/01/1998

(This space reserved for official comments.)



# PRIMARY RECORD

Primary # \_\_\_\_\_  
HRI # \_\_\_\_\_  
Trinomial \_\_\_\_\_  
NRHP Status Code 6Z

Other Listings \_\_\_\_\_  
Review Code \_\_\_\_\_ Reviewer \_\_\_\_\_ Date  / /

Page 1 of 2

\*Resource Name or #: 547 B, C, D, E, Moffett Federal Airfield

P1. Other Identifier: Living Quarters

\*P2. Location:  Not for Publication  Unrestricted a. County Santa Clara

b. USGS 7.5' Quad \_\_\_\_\_ Date \_\_\_\_\_ T \_\_\_\_\_; R \_\_\_\_\_; \_\_\_\_\_ 1/4 of \_\_\_\_\_ 1/4 of Sec \_\_\_\_\_; \_\_\_\_\_ B.M.

c. Address Girard Road City Moffett Field Zip 94035

d. UTM: (Give more than one for large and/or linear feature) Zone \_\_\_\_\_, \_\_\_\_\_ mE/ \_\_\_\_\_ mN

e. Other Locational Data: (e.g. parcel #, legal description, directions to resource, elevation, additional UTM's, etc. as appropriate)

\*P3a. Description: (Describe resource and its major elements. Include design, materials, condition, alterations, size, setting, and boundaries.)

This cluster of four buildings consists of three flat-roofed three-story rectangular concrete block dormitories arranged in a C-shape and interconnected by walkways, with a one-story concrete lounge in the center of the C. The paired windows have anodized aluminum frames. The single hollow-core doors are gray.

\*P3b. Resources Attributes: (List attributes and codes) HP34. Military Property

\*P4. Resources Present:  Building  Structure  Object  Site  District  Element of District  Other (Isolates, etc.)

P5b. Description of Photo: (View, date, etc.)

547 C, D, E, NW

April 1998, Roll 5-5

\*P6. Date Constructed/Age and Sources:

Prehistoric  Historic  Both

1974

\*P7. Owner and Address:

U.S.A. as represented by

National Aeronautics and Space

Administration, Washington, D.C.

\*P8. Recorded by: (Name, affiliation, address)

Alexandra C. Cole, SAIC

816 State Street, Suite 500

Santa Barbara, CA 93101

\*P9. Date Recorded: 06/29/1998

\*P10. Survey Type: (Describe)

Comprehensive Survey for Section

106 Compliance

\*P11. Report Citation: (Cite survey report/other sources or "none") Inventory and Evaluation of Cold War Era Historical

Resources, Moffett Federal Airfield

\*Attachments:  NONE  Location Map  Sketch Map  Continuation Sheet  Building, Structure and Object Record

Archaeological Record  District Record  Linear Feature Record  Milling Station Record  Rock Art Record  Artifact Record

Photograph Record  Other: (List) \_\_\_\_\_



**BUILDING, STRUCTURE, AND OBJECT RECORD**

Page 2 of 2

\*NRHP Status Code 6Z

\*Resource Name or #: 547 B, C, D, E, Moffett Federal Airfield

B1. Historic Name: Unknown

B2. Common Name: Unknown

B3. Original Use: Living Quarters, Lounge B4. Present Use: Naval Air Reserve Quarters

\*B5. Architectural Style: No Style

\*B6. Construction History: (Construction date, alterations, and date of alterations.)  
1974

\*B7. Moved?  No  Yes  Unknown Date: \_\_\_\_\_ Original Location: \_\_\_\_\_

\*B8. Related Features: \_\_\_\_\_

B9a. Architect: Unknown b. Builder: Unknown

\*B10. Significance: Theme Cold War Area United States  
Period of Significance 1946-1989 Property Type Military Applicable Criteria G

(Discuss importance in terms of historical or architectural context as defined by theme, period, and geographic scope. Also address integrity.)

This Cold War-era building is considered a support building, a type found at any Naval installation regardless of mission. It is therefore not of exceptional national significance and is not considered eligible for the National Register of Historic Places (Criterion G).

B11. Additional Resource Attributes: (List attributes and codes) \_\_\_\_\_

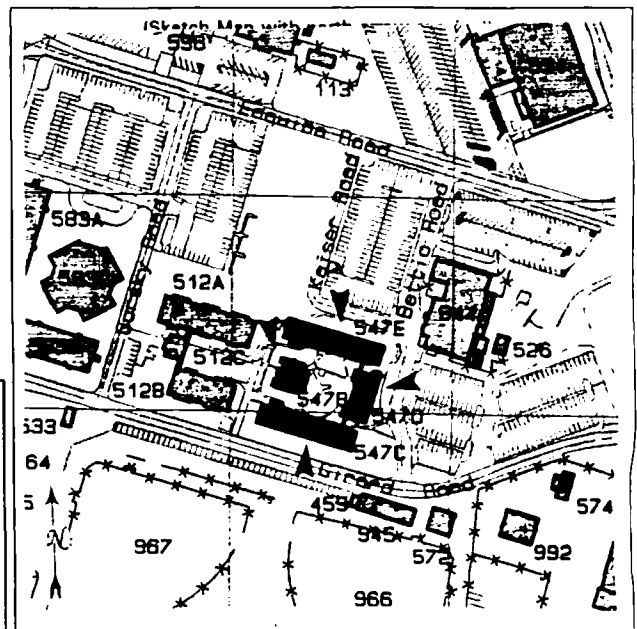
\*B12. References:  
Real Property Form

B13. Remarks: \_\_\_\_\_

\*B14. Evaluator: Alexandra C. Cole

Date of Evaluation: 05/01/1998

(This space reserved for official comments.)





# PRIMARY RECORD

Primary # \_\_\_\_\_

HRI # \_\_\_\_\_

Trinomial \_\_\_\_\_

NRHP Status Code 6Z

Other Listings \_\_\_\_\_

Review Code \_\_\_\_\_ Reviewer \_\_\_\_\_ Date  / /

Page 1 of 2

\*Resource Name or #: 552, Moffett Federal Airfield

P1. Other Identifier: Satellite Antenna

\*P2. Location:  Not for Publication  Unrestricted a. County Santa Clara

b. USGS 7.5' Quad \_\_\_\_\_ Date \_\_\_\_\_ T \_\_\_\_\_; R \_\_\_\_\_; \_\_\_\_\_ 1/4 of \_\_\_\_\_ 1/4 of Sec \_\_\_\_\_; \_\_\_\_\_ B.M.

c. Address Jagels Road City Moffett Field Zip 94035

d. UTM: (Give more than one for large and/or linear feature) Zone \_\_\_\_\_, \_\_\_\_\_ mE/ \_\_\_\_\_ mN

e. Other Locational Data: (e.g. parcel #, legal description, directions to resource, elevation, additional UTM's, etc. as appropriate)

\*P3a. Description: (Describe resource and its major elements. Include design, materials, condition, alterations, size, setting, and boundaries.)

Building 552 is a complex of three small rectangular flat-roof concrete equipment buildings, a diesel tank, generator, and two satellite antenna. Cable trays connect the antenna to the buildings. The complex is surrounded by a chain-link fence, partially vine-covered.

\*P3b. Resources Attributes: (List attributes and codes) HP34. Military Property

\*P4. Resources Present:  Building  Structure  Object  Site  District  Element of District  Other (Isolates, etc.)

P5b. Description of Photo: (View, date, etc.)

Northeast,  
April 1998, Roll 1-12

\*P6. Date Constructed/Age and Sources:

Prehistoric  Historic  Both  
Unknown

\*P7. Owner and Address:

U.S.A. as represented by  
National Aeronautics and Space  
Administration, Washington, D.C.

\*P8. Recorded by:(Name, affiliation, address)

Alexandra C. Cole, SAIC  
816 State Street, Suite 500  
Santa Barbara, CA 93101

\*P9. Date Recorded: 03/03/1999

\*P10. Survey Type: (Describe)

Comprehensive Survey for Section  
106 Compliance



\*P11. Report Citation: (Cite survey report/other sources or "none") Inventory and Evaluation of Cold War Era Historical Resources, Moffett Federal Airfield

\*Attachments:  NONE  Location Map  Sketch Map  Continuation Sheet  Building, Structure and Object Record  
 Archaeological Record  District Record  Linear Feature Record  Milling Station Record  Rock Art Record  Artifact Record  
 Photograph Record  Other: (List) \_\_\_\_\_

**BUILDING, STRUCTURE, AND OBJECT RECORD**

Page 2 of 2

\*NRHP Status Code 6Z

\*Resource Name or #: 552, Moffett Federal Airfield

B1. Historic Name: Unknown

B2. Common Name: Unknown

B3. Original Use: Satellite Transmitter

B4. Present Use: Storage

\*B5. Architectural Style: No Style

\*B6. Construction History: (Construction date, alterations, and date of alterations.)

Unknown

\*B7. Moved?  No  Yes  Unknown Date: \_\_\_\_\_ Original Location: \_\_\_\_\_

\*B8. Related Features:

B9a. Architect: Unknown b. Builder: Unknown

\*B10. Significance: Theme Cold War Area United States

Period of Significance 1946-1989 Property Type Military Applicable Criteria G

(Discuss importance in terms of historical or architectural context as defined by theme, period, and geographic scope. Also address integrity.)

This Cold War-era building is considered a support building, a type found at any Naval installation regardless of mission. It is therefore not of exceptional national significance and is not considered eligible for the National Register of Historic Places (Criterion G).

B11. Additional Resource Attributes: (List attributes and codes) \_\_\_\_\_

\*B12. References:

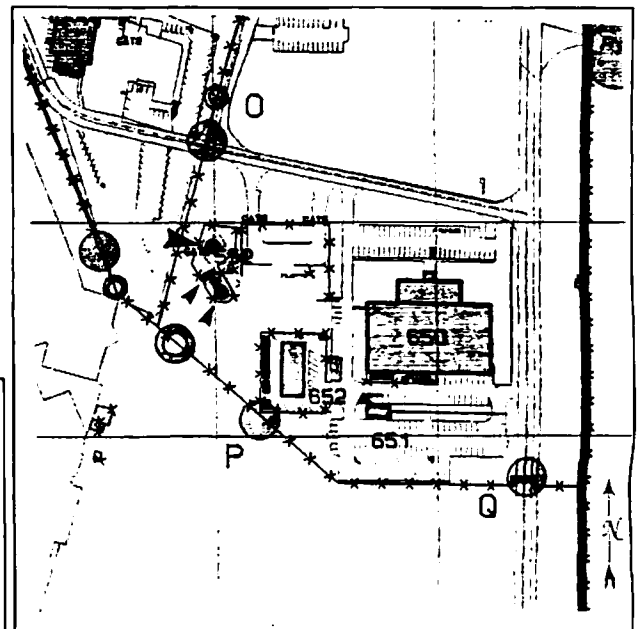
Real Property Form

B13. Remarks:

\*B14. Evaluator: Alexandra C. Cole

Date of Evaluation: 05/01/1998

(This space reserved for official comments.)



**PRIMARY RECORD**

Primary # \_\_\_\_\_  
HRI # \_\_\_\_\_  
Trinomial \_\_\_\_\_  
NRHP Status Code 6Z

Other Listings \_\_\_\_\_  
Review Code \_\_\_\_\_ Reviewer \_\_\_\_\_ Date  / /

Page 1 of 2

\*Resource Name or #: 554, Moffett Federal Airfield

P1. Other Identifier: Exchange

\*P2. Location:  Not for Publication  Unrestricted a. County Santa Clara  
b. USGS 7.5' Quad \_\_\_\_\_ Date \_\_\_\_\_ T \_\_\_\_\_; R \_\_\_\_\_; \_\_\_\_\_ 1/4 of \_\_\_\_\_ 1/4 of Sec \_\_\_\_\_; \_\_\_\_\_ B.M.  
c. Address Edquiba Road City Moffett Field Zip 94035  
d. UTM: (Give more than one for large and/or linear feature) Zone \_\_\_\_\_, \_\_\_\_\_ mE/ \_\_\_\_\_ mN  
e. Other Locational Data: (e.g. parcel #, legal description, directions to resource, elevation, additional UTM, etc. as appropriate)

\*P3a. Description: (Describe resource and its major elements. Include design, materials, condition, alterations, size, setting, and boundaries.)  
Building 554 is a square base exchange garden shop, constructed of concrete panel lower walls and corrugated metal upper walls. The roof is flat. The recessed west side entrance has anodized aluminum and glass double doors. A shed roof garden plant area has been added to the west side.

\*P3b. Resources Attributes: (List attributes and codes) HP34, Military Property

\*P4. Resources Present:  Building  Structure  Object  Site  District  Element of District  Other (Isolates, etc.)

P5b. Description of Photo: (View, date, etc.)  
Northeast,  
April 1998, Roll 6-35

\*P6. Date Constructed/Age and Sources:  
 Prehistoric  Historic  Both  
1975

\*P7. Owner and Address:  
U.S.A. as represented by  
National Aeronautics and Space  
Administration, Washington, D.C.

\*P8. Recorded by: (Name, affiliation, address)  
Alexandra C. Cole, SAIC  
816 State Street, Suite 500  
Santa Barbara, CA 93101

\*P9. Date Recorded: 06/29/1998

\*P10. Survey Type: (Describe)  
Comprehensive Survey for Section  
106 Compliance

\*P11. Report Citation: (Cite survey report/other sources or "none") Inventory and Evaluation of Cold War Era Historical Resources, Moffett Federal Airfield

\*Attachments:  NONE  Location Map  Sketch Map  Continuation Sheet  Building, Structure and Object Record  
 Archaeological Record  District Record  Linear Feature Record  Milling Station Record  Rock Art Record  Artifact Record  
 Photograph Record  Other: (List) \_\_\_\_\_



**BUILDING, STRUCTURE, AND OBJECT RECORD**

Page 2 of 2

\*NRHP Status Code 6Z

\*Resource Name or #: 554, Moffett Federal Airfield

B1. Historic Name: Unknown

B2. Common Name: Unknown

B3. Original Use: Exchange

B4. Present Use: Exchange Garden Shop

\*B5. Architectural Style: No Style

\*B6. Construction History: (Construction date, alterations, and date of alterations.)

1975

\*B7. Moved?  No  Yes  Unknown Date: \_\_\_\_\_ Original Location: \_\_\_\_\_

\*B8. Related Features:

B9a. Architect: Unknown b. Builder: Unknown

\*B10. Significance: Theme Cold War Area United States

Period of Significance 1946-1989 Property Type Military Applicable Criteria G

(Discuss importance in terms of historical or architectural context as defined by theme, period, and geographic scope. Also address integrity.)

This Cold War-era building is considered a support building, a type found at any Naval installation regardless of mission. It is therefore not of exceptional national significance and is not considered eligible for the National Register of Historic Places (Criterion G).

B11. Additional Resource Attributes: (List attributes and codes) \_\_\_\_\_

\*B12. References:

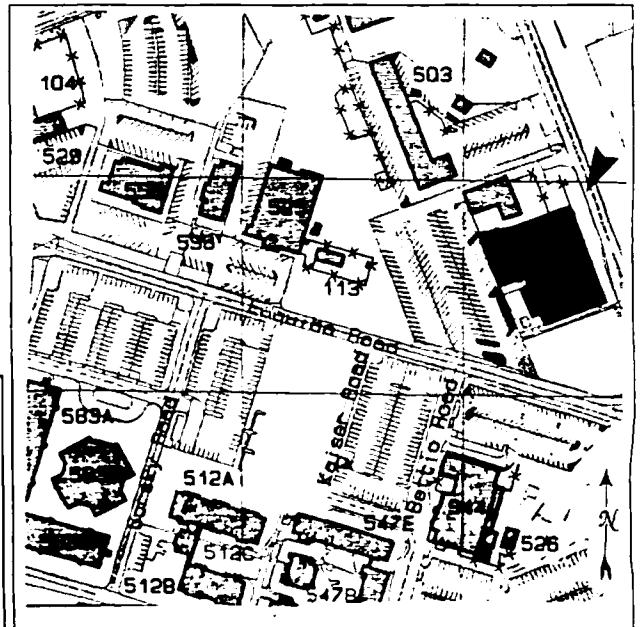
Real Property Form

B13. Remarks:

\*B14. Evaluator: Alexandra C. Cole

Date of Evaluation: 05/01/1998

(This space reserved for official comments.)



**PRIMARY RECORD**

Primary # \_\_\_\_\_  
HRI # \_\_\_\_\_  
Trinomial \_\_\_\_\_  
NRHP Status Code 6Z

Other Listings \_\_\_\_\_  
Review Code \_\_\_\_\_ Reviewer \_\_\_\_\_ Date  / /

Page 1 of 2

\*Resource Name or #: 555, Moffett Federal Airfield


P1. Other Identifier: Administration

\*P2. Location:  Not for Publication  Unrestricted a. County Santa Clara  
b. USGS 7.5' Quad \_\_\_\_\_ Date \_\_\_\_\_ T \_\_\_\_\_; R \_\_\_\_\_; \_\_\_\_\_ 1/4 of \_\_\_\_\_ 1/4 of Sec \_\_\_\_\_; \_\_\_\_\_ B.M.  
c. Address Edquiba Road City Moffett Field Zip 94035  
d. UTM: (Give more than one for large and/or linear feature) Zone \_\_\_\_\_, \_\_\_\_\_ mE/ \_\_\_\_\_ mN  
e. Other Locational Data: (e.g. parcel #, legal description, directions to resource, elevation, additional UTM's, etc. as appropriate)

\*P3a. Description: (Describe resource and its major elements. Include design, materials, condition, alterations, size, setting, and boundaries.)  
Building 555 is a one-story square personnel office with stucco walls and a flat roof. Ribbon windows in anodized aluminum frames provide light on the south, north, and west sides. The main entrance, on the west, consists of a window wall with glass double doors in anodized aluminum frames. Aluminum and glass single or double doors provide access on the west and north sides.

\*P3b. Resources Attributes: (List attributes and codes) HP34. Military Property

\*P4. Resources Present:  Building  Structure  Object  Site  District  Element of District  Other (Isolates, etc.)



P5b. Description of Photo: (View, date, etc.)  
Northeast,  
April 1998, Roll 6-32

\*P6. Date Constructed/Age and Sources:  
 Prehistoric  Historic  Both  
1984

\*P7. Owner and Address:  
U.S.A. as represented by  
National Aeronautics and Space  
Administration, Washington, D.C.

\*P8. Recorded by: (Name, affiliation, address)  
Alexandra C. Cole, SAIC  
816 State Street, Suite 500  
Santa Barbara, CA 93101

\*P9. Date Recorded: 06/29/1998

\*P10. Survey Type: (Describe)  
Comprehensive Survey for Section  
106 Compliance

\*P11. Report Citation: (Cite survey report/other sources or "none") Inventory and Evaluation of Cold War Era Historical Resources, Moffett Federal Airfield

\*Attachments:  NONE  Location Map  Sketch Map  Continuation Sheet  Building, Structure and Object Record  
 Archaeological Record  District Record  Linear Feature Record  Milling Station Record  Rock Art Record  Artifact Record  
 Photograph Record  Other: (List) \_\_\_\_\_

**BUILDING, STRUCTURE, AND OBJECT RECORD**

Page 2 of 2

\*NRHP Status Code 6Z

\*Resource Name or #: 555, Moffett Federal Airfield

B1. Historic Name: Unknown

B2. Common Name: Unknown

B3. Original Use: Administration

B4. Present Use: Family Housing Office

\*B5. Architectural Style: No Style

\*B6. Construction History: (Construction date, alterations, and date of alterations.)

1984

\*B7. Moved?  No  Yes  Unknown Date: \_\_\_\_\_ Original Location: \_\_\_\_\_

\*B8. Related Features:

B9a. Architect: Unknown

b. Builder: Unknown

\*B10. Significance: Theme Cold War

Area United States

Period of Significance 1946-1989

Property Type Military

Applicable Criteria G

(Discuss importance in terms of historical or architectural context as defined by theme, period, and geographic scope. Also address integrity.)

This Cold War-era building is considered a support building, a type found at any Naval installation regardless of mission. It is therefore not of exceptional national significance and is not considered eligible for the National Register of Historic Places (Criterion G).

B11. Additional Resource Attributes: (List attributes and codes) \_\_\_\_\_

\*B12. References:

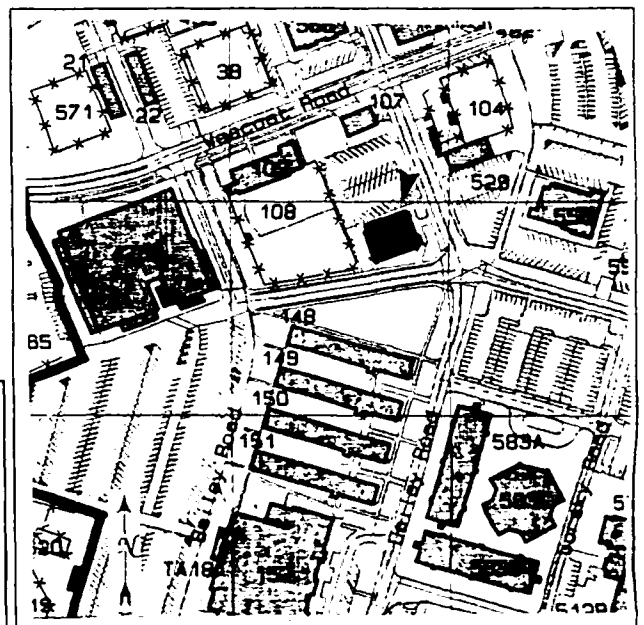
Real Property Form

B13. Remarks:

\*B14. Evaluator: Alexandra C. Cole

Date of Evaluation: 05/01/1998

(This space reserved for official comments.)



# PRIMARY RECORD

Primary # \_\_\_\_\_  
HRI # \_\_\_\_\_  
Trinomial \_\_\_\_\_  
NRHP Status Code 6Z

Other Listings \_\_\_\_\_  
Review Code \_\_\_\_\_ Reviewer \_\_\_\_\_ Date  / /

Page 1 of 2

\*Resource Name or #: 556, Moffett Federal Airfield

P1. Other Identifier: Credit Union

\*P2. Location:  Not for Publication  Unrestricted a. County Santa Clara  
b. USGS 7.5' Quad \_\_\_\_\_ Date \_\_\_\_\_ T \_\_\_\_\_; R \_\_\_\_\_; \_\_\_\_\_ 1/4 of \_\_\_\_\_ 1/4 of Sec \_\_\_\_\_; \_\_\_\_\_ B.M.  
c. Address Edquiba Road City Moffett Field Zip 94035  
d. UTM: (Give more than one for large and/or linear feature) Zone \_\_\_\_\_, \_\_\_\_\_ mE/ \_\_\_\_\_ mN  
e. Other Locational Data: (e.g. parcel #, legal description, directions to resource, elevation, additional UTM's, etc. as appropriate)

\*P3a. Description: (Describe resource and its major elements. Include design, materials, condition, alterations, size, setting, and boundaries.)

Building 556 is an L-shaped two-story rectangular building with a one-story wing forming the leg of the L. Built of stucco panels, the building has a concrete block foundation. The front entry doors, on the south, are enclosed in bays of tinted glass in aluminum sash. Tinted glass ribbon windows in aluminum sash are located on the south, north, and east side of the two-story section. Fixed single pane windows in aluminum sash are located on the north and west sides of the one-story portion. The building has a flat roof; air conditioning units on the one story wing have been hidden by a pseudo-mansard roof.

\*P3b. Resources Attributes: (List attributes and codes) HP34, Military Property

\*P4. Resources Present:  Building  Structure  Object  Site  District  Element of District  Other (Isolates, etc.)

P5b. Description of Photo: (View, date, etc.)  
Northeast,  
April 1998, Roll 5-12

\*P6. Date Constructed/Age and Sources:  
 Prehistoric  Historic  Both  
1979

\*P7. Owner and Address:  
U.S.A. as represented by  
National Aeronautics and Space  
Administration, Washington, D.C.

\*P8. Recorded by: (Name, affiliation, address)  
Alexandra C. Cole, SAIC  
816 State Street, Suite 500  
Santa Barbara, CA 93101

\*P9. Date Recorded: 06/29/1998

\*P10. Survey Type: (Describe)  
Comprehensive Survey for Section  
106 Compliance

\*P11. Report Citation: (Cite survey report/other sources or "none") Inventory and Evaluation of Cold War Era Historical Resources, Moffett Federal Airfield

\*Attachments:  NONE  Location Map  Sketch Map  Continuation Sheet  Building, Structure and Object Record  
 Archaeological Record  District Record  Linear Feature Record  Milling Station Record  Rock Art Record  Artifact Record  
 Photograph Record  Other: (List) \_\_\_\_\_

**BUILDING, STRUCTURE, AND OBJECT RECORD**

Page 2 of 2

\*NRHP Status Code 6Z

\*Resource Name or #: 556, Moffett Federal Airfield

B1. Historic Name: Unknown

B2. Common Name: Unknown

B3. Original Use: Credit Union B4. Present Use: Golden Bay Federal C. U.

\*B5. Architectural Style: No Style

\*B6. Construction History: (Construction date, alterations, and date of alterations.)  
1979

\*B7. Moved?  No  Yes  Unknown Date: \_\_\_\_\_ Original Location: \_\_\_\_\_

\*B8. Related Features:

B9a. Architect: Unknown b. Builder: Unknown

\*B10. Significance: Theme Cold War Area United States

Period of Significance 1946-1989 Property Type Military Applicable Criteria G

(Discuss importance in terms of historical or architectural context as defined by theme, period, and geographic scope. Also address integrity.)

This Cold War-era building is considered a support building, a type found at any Naval installation regardless of mission. It is therefore not of exceptional national significance and is not considered eligible for the National Register of Historic Places (Criterion G).

B11. Additional Resource Attributes: (List attributes and codes) \_\_\_\_\_

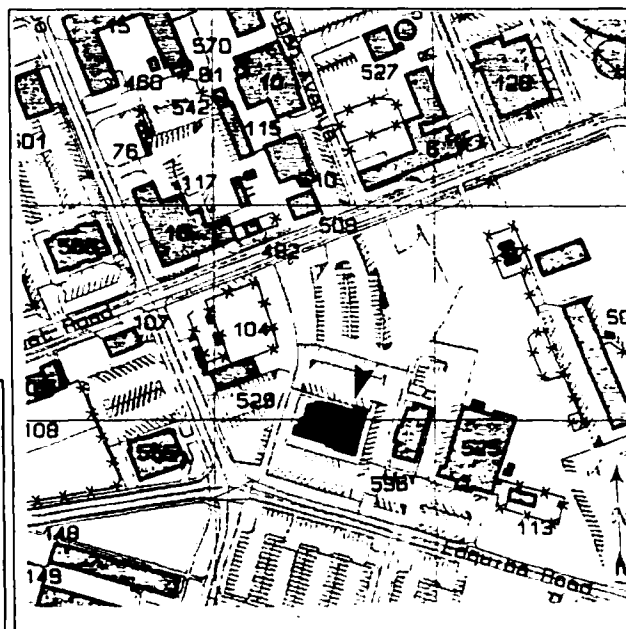
\*B12. References:  
Real Property Form

B13. Remarks:

\*B14. Evaluator: Alexandra C. Cole

Date of Evaluation: 05/01/1998

(This space reserved for official comments.)





# PRIMARY RECORD

Primary # \_\_\_\_\_  
HRI # \_\_\_\_\_  
Trinomial \_\_\_\_\_  
NRHP Status Code 6Z

Other Listings \_\_\_\_\_  
Review Code \_\_\_\_\_ Reviewer \_\_\_\_\_ Date  / /

Page 1 of 2

\*Resource Name or #: 561, Moffett Federal Airfield

P1. Other Identifier: Missile Magazine

\*P2. Location:  Not for Publication  Unrestricted a. County Santa Clara

b. USGS 7.5' Quad \_\_\_\_\_ Date \_\_\_\_\_ T \_\_\_\_\_; R \_\_\_\_\_; \_\_\_\_\_ 1/4 of \_\_\_\_\_ 1/4 of Sec \_\_\_\_\_; \_\_\_\_\_ B.M.

c. Address North Patrol Road City Moffett Field Zip 94035

d. UTM: (Give more than one for large and/or linear feature) Zone \_\_\_\_\_, \_\_\_\_\_ mE/ \_\_\_\_\_ mN

e. Other Locational Data: (e.g. parcel #, legal description, directions to resource, elevation, additional UTMs, etc. as appropriate)

\*P3a. Description: (Describe resource and its major elements. Include design, materials, condition, alterations, size, setting, and boundaries.)

Building 561 is a munitions storage igloo, covered with a gravel mound. Its concrete front wall, facing west, has a large metal sliding double door and a metal single door. A heavy metal beam supported on two metal pole legs extends from the front entrance; a crane hanging from it lifted the heavy weapons.

\*P3b. Resources Attributes: (List attributes and codes) HP34, Military Property

\*P4. Resources Present:  Building  Structure  Object  Site  District  Element of District  Other (Isolates, etc.)

P5b. Description of Photo: (View, date, etc.)  
Southeast,

April 1998, Roll 3-30A

\*P6. Date Constructed/Age and Sources:  
 Prehistoric  Historic  Both  
1976

\*P7. Owner and Address:  
U.S.A. as represented by  
National Aeronautics and Space  
Administration, Washington, D.C.


\*P8. Recorded by: (Name, affiliation, address)  
Alexandra C. Cole, SAIC  
816 State Street, Suite 500  
Santa Barbara, CA 93101

\*P9. Date Recorded: 06/29/1998

\*P10. Survey Type: (Describe)  
Comprehensive Survey for Section  
106 Compliance

\*P11. Report Citation: (Cite survey report/other sources or "none") Inventory and Evaluation of Cold War Era Historical Resources, Moffett Federal Airfield

\*Attachments:  NONE  Location Map  Sketch Map  Continuation Sheet  Building, Structure and Object Record  
 Archaeological Record  District Record  Linear Feature Record  Milling Station Record  Rock Art Record  Artifact Record  
 Photograph Record  Other: (List) \_\_\_\_\_



**BUILDING, STRUCTURE, AND OBJECT RECORD**

Page 2 of 2

\*NRHP Status Code 6Z

\*Resource Name or #: 561, Moffett Federal Airfield

B1. Historic Name: Unknown

B2. Common Name: Unknown

B3. Original Use: Missile Magazine B4. Present Use: CANG Munitions Storage

\*B5. Architectural Style: No Style

\*B6. Construction History: (Construction date, alterations, and date of alterations.)  
1976

\*B7. Moved?  No  Yes  Unknown Date: \_\_\_\_\_ Original Location: \_\_\_\_\_

\*B8. Related Features:

B9a. Architect: Unknown b. Builder: Unknown

\*B10. Significance: Theme Cold War Area United States

Period of Significance 1946-1989 Property Type Military Applicable Criteria G

(Discuss importance in terms of historical or architectural context as defined by theme, period, and geographic scope. Also address integrity.)

This building was used for torpedo maintenance and day-storage. Torpedoes were taken from the AUW complex and placed in this facility if they were going to be overhauled or used on a training flight. This building was directly associated with the Cold War P-3 Orion anti-submarine warfare patrol mission at Moffett Field dating from 1963 to 1994. Although this mission is considered of exceptional national significance within the Cold War context, this building is of standard construction and does not exhibit unique architectural or engineering features special to the P-3 mission. It is therefore not considered of exceptional importance under criterion G.

B11. Additional Resource Attributes: (List attributes and codes) \_\_\_\_\_

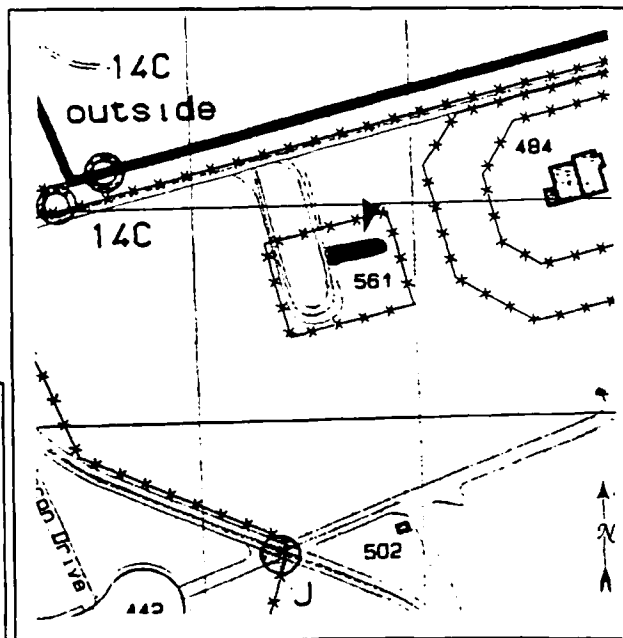
\*B12. References:  
Real Property Form

B13. Remarks:

\*B14. Evaluator: Alexandra C. Cole

Date of Evaluation: 05/01/1998

(This space reserved for official comments.)



**PRIMARY RECORD**

Primary # \_\_\_\_\_  
HRI # \_\_\_\_\_  
Trinomial \_\_\_\_\_  
NRHP Status Code 6Z

Other Listings \_\_\_\_\_  
Review Code \_\_\_\_\_ Reviewer \_\_\_\_\_ Date  / /

Page 1 of 2

\*Resource Name or #: 563, Moffett Federal Airfield

P1. Other Identifier: Generator

\*P2. Location:  Not for Publication  Unrestricted a. County Santa Clara

b. USGS 7.5' Quad \_\_\_\_\_ Date \_\_\_\_\_ T \_\_\_\_\_; R \_\_\_\_\_; \_\_\_\_\_ 1/4 of \_\_\_\_\_ 1/4 of Sec \_\_\_\_\_; \_\_\_\_\_ B.M.

c. Address North of North Patrol Rd. City Moffett Field Zip 94035

d. UTM: (Give more than one for large and/or linear feature) Zone \_\_\_\_\_, \_\_\_\_\_ mE/ \_\_\_\_\_ mN

e. Other Locational Data: (e.g. parcel #, legal description, directions to resource, elevation, additional UTM's, etc. as appropriate)

\*P3a. Description: (Describe resource and its major elements. Include design, materials, condition, alterations, size, setting, and boundaries.)

Building 563 is a small pre-fabricated metal building with a shallow-pitched gable roof. Metal double doors provide access on the north side. The shed houses a generator that provided power to the three floodlights on the fuel pier for night-time off-loading of fuel.

\*P3b. Resources Attributes: (List attributes and codes) HP34, Military Property

\*P4. Resources Present:  Building  Structure  Object  Site  District  Element of District  Other (Isolates, etc.)

P5b. Description of Photo: (View, date, etc.)  
Southwest,

April 1998, Roll 7-8

\*P6. Date Constructed/Age and Sources:  
 Prehistoric  Historic  Both  
1977

\*P7. Owner and Address:  
U.S.A. as represented by  
National Aeronautics and Space  
Administration, Washington, D.C.

\*P8. Recorded by: (Name, affiliation, address)  
Alexandra C. Cole, SAIC  
816 State Street, Suite 500  
Santa Barbara, CA 93101

\*P9. Date Recorded: 07/02/1998

\*P10. Survey Type: (Describe)  
Comprehensive Survey for Section  
106 Compliance

\*P11. Report Citation: (Cite survey report/other sources or "none") Inventory and Evaluation of Cold War Era Historical  
Resources, Moffett Federal Airfield

\*Attachments:  NONE  Location Map  Sketch Map  Continuation Sheet  Building, Structure and Object Record  
 Archaeological Record  District Record  Linear Feature Record  Milling Station Record  Rock Art Record  Artifact Record  
 Photograph Record  Other: (List) \_\_\_\_\_



**BUILDING, STRUCTURE, AND OBJECT RECORD**

Page 2 of 2

\*NRHP Status Code 6Z

\*Resource Name or #: 563, Moffett Federal Airfield

B1. Historic Name: Unknown

B2. Common Name: Unknown

B3. Original Use: Stand-by Generator B4. Present Use: Vacant

\*B5. Architectural Style: No Style

\*B6. Construction History: (Construction date, alterations, and date of alterations.)  
1977

\*B7. Moved?  No  Yes  Unknown Date: \_\_\_\_\_ Original Location: \_\_\_\_\_

\*B8. Related Features:

B9a. Architect: Unknown b. Builder: Unknown

\*B10. Significance: Theme Cold War Area United States

Period of Significance 1946-1989 Property Type Military Applicable Criteria G

(Discuss importance in terms of historical or architectural context as defined by theme, period, and geographic scope. Also address integrity.)

This Cold War-era building is considered a support building, a type found at any Naval installation regardless of mission. It is therefore not of exceptional national significance and is not considered eligible for the National Register of Historic Places (Criterion G).

B11. Additional Resource Attributes: (List attributes and codes) \_\_\_\_\_

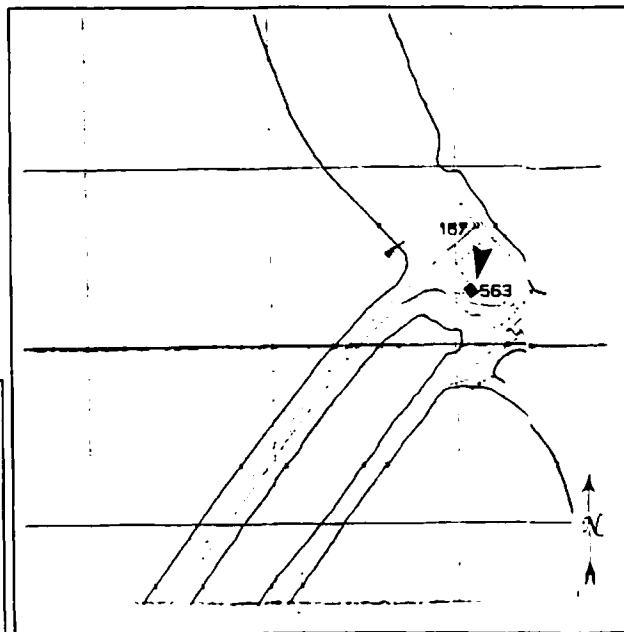
\*B12. References:  
Real Property Form

B13. Remarks:

\*B14. Evaluator: Alexandra C. Cole

Date of Evaluation: 05/01/1998

(This space reserved for official comments.)



**PRIMARY RECORD**

Primary # \_\_\_\_\_  
HRI # \_\_\_\_\_  
Trinomial \_\_\_\_\_  
NRHP Status Code 6Z

Other Listings \_\_\_\_\_  
Review Code \_\_\_\_\_ Reviewer \_\_\_\_\_ Date  / /

Page 1 of 2

\*Resource Name or #: 566, Moffett Federal Airfield

P1. Other Identifier: Administration

\*P2. Location:  Not for Publication  Unrestricted a. County Santa Clara

b. USGS 7.5' Quad \_\_\_\_\_ Date \_\_\_\_\_ T \_\_\_\_\_; R \_\_\_\_\_; \_\_\_\_\_ 1/4 of \_\_\_\_\_ 1/4 of Sec \_\_\_\_\_; \_\_\_\_\_ B.M.

c. Address Westcoat Road City Moffett Field Zip 94035

d. UTM: (Give more than one for large and/or linear feature) Zone \_\_\_\_\_, \_\_\_\_\_ mE/ \_\_\_\_\_ mN

e. Other Locational Data: (e.g. parcel #, legal description, directions to resource, elevation, additional UTM's, etc. as appropriate)

\*P3a. Description: (Describe resource and its major elements. Include design, materials, condition, alterations, size, setting, and boundaries.)

Building 566 is a rectangular building of tilt-up construction with stucco pebbled panel walls on a concrete foundation. The flat roof has a widely-overhanging ribbed metal valance. Recessed windows in aluminum frames, with solid panels below and transoms above, are located on the north and south sides. The recessed main entrance on the south side has a single tinted glass door in an aluminum frame.

\*P3b. Resources Attributes: (List attributes and codes) HP34, Military Property

\*P4. Resources Present:  Building  Structure  Object  Site  District  Element of District  Other (Isolates, etc.)



P5b. Description of Photo: (View, date, etc.)  
Northeast,

April 1998, Roll 2-12

\*P6. Date Constructed/Age and Sources:  
 Prehistoric  Historic  Both  
1979

\*P7. Owner and Address:  
U.S.A. as represented by  
National Aeronautics and Space  
Administration, Washington, D.C.

\*P8. Recorded by: (Name, affiliation, address)  
Alexandra C. Cole, SAIC  
816 State Street, Suite 500  
Santa Barbara, CA 93101

\*P9. Date Recorded: 06/29/1998

\*P10. Survey Type: (Describe)  
Comprehensive Survey for Section  
106 Compliance

\*P11. Report Citation: (Cite survey report/other sources or "none") Inventory and Evaluation of Cold War Era Historical  
Resources, Moffett Federal Airfield

\*Attachments:  NONE  Location Map  Sketch Map  Continuation Sheet  Building, Structure and Object Record  
 Archaeological Record  District Record  Linear Feature Record  Milling Station Record  Rock Art Record  Artifact Record  
 Photograph Record  Other: (List) \_\_\_\_\_

**BUILDING, STRUCTURE, AND OBJECT RECORD**

Page 2 of 2

\*NRHP Status Code 6Z

\*Resource Name or #: 566, Moffett Federal Airfield

B1. Historic Name: Unknown

B2. Common Name: Unknown

B3. Original Use: Administration

B4. Present Use: Engineering Support Office

\*B5. Architectural Style: No Style

\*B6. Construction History: (Construction date, alterations, and date of alterations.)

1979

\*B7. Moved?  No  Yes  Unknown Date: \_\_\_\_\_ Original Location: \_\_\_\_\_

\*B8. Related Features:

B9a. Architect: Unknown

b. Builder: Unknown

\*B10. Significance: Theme Cold War Area United States

Period of Significance 1946-1989 Property Type Military Applicable Criteria G

(Discuss importance in terms of historical or architectural context as defined by theme, period, and geographic scope. Also address integrity.)

This Cold War-era building is considered a support building, a type found at any Naval installation regardless of mission. It is therefore not of exceptional national significance and is not considered eligible for the National Register of Historic Places (Criterion G).

B11. Additional Resource Attributes: (List attributes and codes) \_\_\_\_\_

\*B12. References:

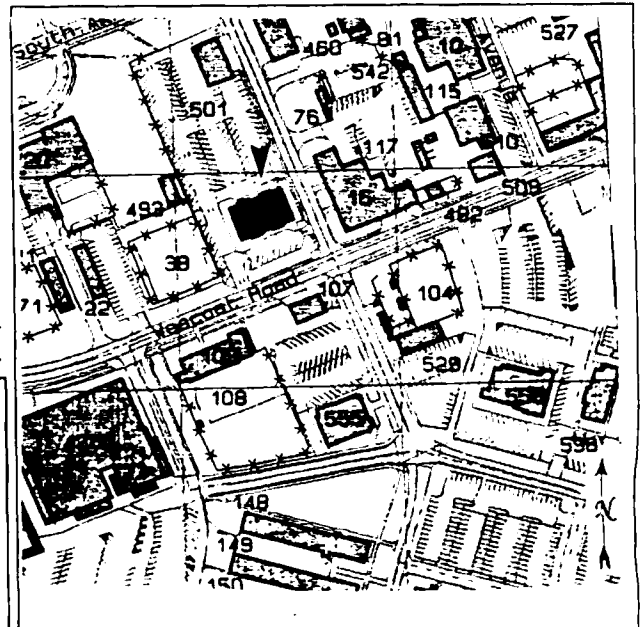
Real Property Form

B13. Remarks:

\*B14. Evaluator: Alexandra C. Cole

Date of Evaluation: 05/01/1998

(This space reserved for official comments.)



# PRIMARY RECORD

Primary # \_\_\_\_\_  
HRI # \_\_\_\_\_  
Trinomial \_\_\_\_\_  
NRHP Status Code 6Z

Other Listings \_\_\_\_\_  
Review Code \_\_\_\_\_ Reviewer \_\_\_\_\_ Date / /

Page 1 of 2

\*Resource Name or #: 567, Moffett Federal Airfield

P1. Other Identifier: Warehouse

\*P2. Location:  Not for Publication  Unrestricted a. County Santa Clara  
b. USGS 7.5' Quad \_\_\_\_\_ Date \_\_\_\_\_ T \_\_\_\_\_; R \_\_\_\_\_; \_\_\_\_\_ 1/4 of \_\_\_\_\_ 1/4 of Sec \_\_\_\_\_; \_\_\_\_\_ B.M.  
c. Address Dugan Avenue City Moffett Field Zip 94035  
d. UTM: (Give more than one for large and/or linear feature) Zone \_\_\_\_\_, \_\_\_\_\_ mE/ \_\_\_\_\_ mN  
e. Other Locational Data: (e.g. parcel #, legal description, directions to resource, elevation, additional UTM's, etc. as appropriate)

\*P3a. Description: (Describe resource and its major elements. Include design, materials, condition, alterations, size, setting, and boundaries.)  
Building 567, is a pre-fabricated ribbed metal building with a shallow-pitched metal roof. A shed-roof open storage wing extends from the east side. Metal overhead doors provide access on the east and west sides. A metal single door and aluminum-frame window are located on the south side.

\*P3b. Resources Attributes: (List attributes and codes) HP34, Military Property

\*P4. Resources Present:  Building  Structure  Object  Site  District  Element of District  Other (Isolates, etc.)

P5b. Description of Photo: (View, date, etc.)  
Northeast,  
April 1998, Roll 2-3

\*P6. Date Constructed/Age and Sources:  
 Prehistoric  Historic  Both  
1978

\*P7. Owner and Address:  
U.S.A. as represented by  
National Aeronautics and Space  
Administration, Washington, D.C.

\*P8. Recorded by: (Name, affiliation, address)  
Alexandra C. Cole, SAIC  
816 State Street, Suite 500  
Santa Barbara, CA 93101

\*P9. Date Recorded: 06/29/1998

\*P10. Survey Type: (Describe)  
Comprehensive Survey for Section  
106 Compliance



\*P11. Report Citation: (Cite survey report/other sources or "none") Inventory and Evaluation of Cold War Era Historical Resources, Moffett Federal Airfield

\*Attachments:  NONE  Location Map  Sketch Map  Continuation Sheet  Building, Structure and Object Record  
 Archaeological Record  District Record  Linear Feature Record  Milling Station Record  Rock Art Record  Artifact Record  
 Photograph Record  Other: (List) \_\_\_\_\_

**BUILDING, STRUCTURE, AND OBJECT RECORD**

Page 2 of 2

\*NRHP Status Code 6Z

\*Resource Name or #: 567, Moffett Federal Airfield

B1. Historic Name: Unknown

B2. Common Name: Unknown

B3. Original Use: Warehouse

B4. Present Use: Public Works Warehouse

\*B5. Architectural Style: No Style

\*B6. Construction History: (Construction date, alterations, and date of alterations.)

1978

\*B7. Moved?  No  Yes  Unknown Date: \_\_\_\_\_ Original Location: \_\_\_\_\_

\*B8. Related Features:

B9a. Architect: Unknown

b. Builder: Unknown

\*B10. Significance: Theme Cold War

Area United States

Period of Significance 1946-1989

Property Type Military

Applicable Criteria G

(Discuss importance in terms of historical or architectural context as defined by theme, period, and geographic scope. Also address integrity.)

This Cold War-era building is considered a support building, a type found at any Naval installation regardless of mission. It is therefore not of exceptional national significance and is not considered eligible for the National Register of Historic Places (Criterion G).

B11. Additional Resource Attributes: (List attributes and codes) \_\_\_\_\_

\*B12. References:

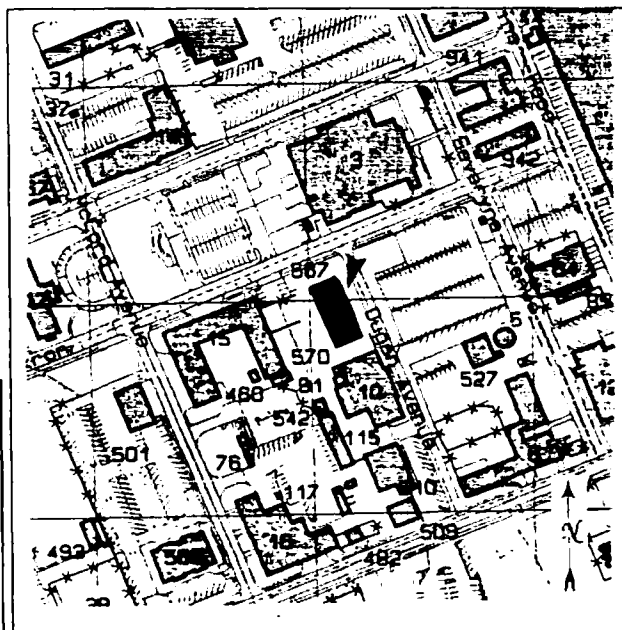
Real Property Form

B13. Remarks:

\*B14. Evaluator: Alexandra C. Cole

Date of Evaluation: 05/01/1998

(This space reserved for official comments.)





PRIMARY RECORD

Primary # \_\_\_\_\_  
HRI # \_\_\_\_\_  
Trinomial \_\_\_\_\_  
NRHP Status Code 6Z

Other Listings \_\_\_\_\_  
Review Code \_\_\_\_\_ Reviewer \_\_\_\_\_ Date  / /

Page 1 of 2

\*Resource Name or #: 569, Moffett Federal Airfield

P1. Other Identifier: Administration

\*P2. Location:  Not for Publication  Unrestricted a. County Santa Clara  
b. USGS 7.5' Quad \_\_\_\_\_ Date \_\_\_\_\_ T \_\_\_\_\_; R \_\_\_\_\_; \_\_\_\_\_ 1/4 of \_\_\_\_\_ 1/4 of Sec \_\_\_\_\_; \_\_\_\_\_ B.M.  
c. Address Bushnell Road City Moffett Field Zip 94035  
d. UTM: (Give more than one for large and/or linear feature) Zone \_\_\_\_\_, \_\_\_\_\_ mE/ \_\_\_\_\_ mN  
e. Other Locational Data: (e.g. parcel #, legal description, directions to resource, elevation, additional UTM's, etc. as appropriate)

\*P3a. Description: (Describe resource and its major elements. Include design, materials, condition, alterations, size, setting, and boundaries.)

Building 569 is a large rectangular stucco-clad building sited on a berm. Its hipped roof is covered with red asphalt shingles. Fixed windows in aluminum sash are located on the north, south and east sides. Aluminum and glass recessed entry doors are located on the west side.

\*P3b. Resources Attributes: (List attributes and codes) HP34, Military Property

\*P4. Resources Present:  Building  Structure  Object  Site  District  Element of District  Other (Isolates, etc.)

P5b. Description of Photo: (View, date, etc.)  
Southeast,  
April 1998, Roll 2-30

\*P6. Date Constructed/Age and Sources:  
 Prehistoric  Historic  Both  
1978

\*P7. Owner and Address:  
U.S.A. as represented by  
National Aeronautics and Space  
Administration, Washington, D.C.

\*P8. Recorded by: (Name, affiliation, address)  
Alexandra C. Cole, SAIC  
816 State Street, Suite 500  
Santa Barbara, CA 93101

\*P9. Date Recorded: 06/29/1998

\*P10. Survey Type: (Describe)  
Comprehensive Survey for Section  
106 Compliance

\*P11. Report Citation: (Cite survey report/other sources or "none") Inventory and Evaluation of Cold War Era Historical  
Resources, Moffett Federal Airfield

\*Attachments:  NONE  Location Map  Sketch Map  Continuation Sheet  Building, Structure and Object Record  
 Archaeological Record  District Record  Linear Feature Record  Milling Station Record  Rock Art Record  Artifact Record  
 Photograph Record  Other: (List) \_\_\_\_\_



**BUILDING, STRUCTURE, AND OBJECT RECORD**

Page 2 of 2

\*NRHP Status Code 6Z

\*Resource Name or #: 569, Moffett Federal Airfield

B1. Historic Name: Unknown

B2. Common Name: Unknown

B3. Original Use: Administration

B4. Present Use: USAF Special Investigations

\*B5. Architectural Style: No Style

\*B6. Construction History: (Construction date, alterations, and date of alterations.)

1978

\*B7. Moved?  No  Yes  Unknown Date: \_\_\_\_\_ Original Location: \_\_\_\_\_

\*B8. Related Features:

B9a. Architect: Unknown

b. Builder: Unknown

\*B10. Significance: Theme Cold War

Area United States

Period of Significance 1946-1989

Property Type Military

Applicable Criteria G

(Discuss importance in terms of historical or architectural context as defined by theme, period, and geographic scope. Also address integrity.)

This Cold War-era building is considered a support building, a type found at any Naval installation regardless of mission. It is therefore not of exceptional national significance and is not considered eligible for the National Register of Historic Places (Criterion G).

B11. Additional Resource Attributes: (List attributes and codes) \_\_\_\_\_

\*B12. References:

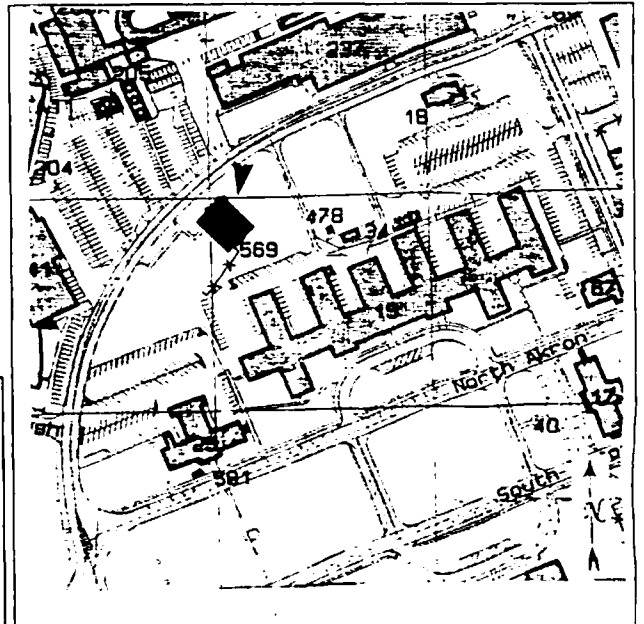
Real Property Form

B13. Remarks:

\*B14. Evaluator: Alexandra C. Cole

Date of Evaluation: 05/01/1998

(This space reserved for official comments.)



# PRIMARY RECORD

Primary # \_\_\_\_\_  
HRI # \_\_\_\_\_  
Trinomial \_\_\_\_\_  
NRHP Status Code 6Z

Other Listings \_\_\_\_\_  
Review Code \_\_\_\_\_ Reviewer \_\_\_\_\_ Date  / /

Page 1 of 2

\*Resource Name or #: 570, Moffett Federal Airfield

P1. Other Identifier: Storage

\*P2. Location:  Not for Publication  Unrestricted a. County Santa Clara  
b. USGS 7.5' Quad \_\_\_\_\_ Date \_\_\_\_\_ T \_\_\_\_\_; R \_\_\_\_\_; \_\_\_\_\_ 1/4 of \_\_\_\_\_ 1/4 of Sec \_\_\_\_\_; \_\_\_\_\_ B.M.  
c. Address off Dugan Avenue City Moffett Field Zip 94035  
d. UTM: (Give more than one for large and/or linear feature) Zone \_\_\_\_\_ mE/ \_\_\_\_\_ mN  
e. Other Locational Data: (e.g. parcel #, legal description, directions to resource, elevation, additional UTM, etc. as appropriate)

\*P3a. Description: (Describe resource and its major elements. Include design, materials, condition, alterations, size, setting, and boundaries.)  
Building 570 is a square flat-roofed building covered with metal panels. A metal door provides access on the north side.

\*P3b. Resources Attributes: (List attributes and codes) HP34, Military Property

\*P4. Resources Present:  Building  Structure  Object  Site  District  Element of District  Other (Isolates, etc.)



P5b. Description of Photo: (View, date, etc.)  
Southeast.  
April 1998, Roll 2-5

\*P6. Date Constructed/Age and Sources:  
 Prehistoric  Historic  Both  
1978

\*P7. Owner and Address:  
U.S.A. as represented by  
National Aeronautics and Space  
Administration, Washington, D.C.

\*P8. Recorded by: (Name, affiliation, address)  
Alexandra C. Cole, SAIC  
816 State Street, Suite 500  
Santa Barbara, CA 93101

\*P9. Date Recorded: 06/29/1998

\*P10. Survey Type: (Describe)  
Comprehensive Survey for Section  
106 Compliance

\*P11. Report Citation: (Cite survey report/other sources or "none") Inventory and Evaluation of Cold War Era Historical Resources, Moffett Federal Airfield

\*Attachments:  NONE  Location Map  Sketch Map  Continuation Sheet  Building, Structure and Object Record  
 Archaeological Record  District Record  Linear Feature Record  Milling Station Record  Rock Art Record  Artifact Record  
 Photograph Record  Other: (List) \_\_\_\_\_

**BUILDING, STRUCTURE, AND OBJECT RECORD**

Page 2 of 2

\*NRHP Status Code 6Z

\*Resource Name or #: 570, Moffett Federal Airfield

B1. Historic Name: Unknown

B2. Common Name: Unknown

B3. Original Use: Unknown B4. Present Use: Maintenance Storage

\*B5. Architectural Style: No Style

\*B6. Construction History: (Construction date, alterations, and date of alterations.)  
1978

\*B7. Moved?  No  Yes  Unknown Date: \_\_\_\_\_ Original Location: \_\_\_\_\_

\*B8. Related Features:

B9a. Architect: Unknown b. Builder: Unknown

\*B10. Significance: Theme Cold War Area United States

Period of Significance 1946-1989 Property Type Military Applicable Criteria G

(Discuss importance in terms of historical or architectural context as defined by theme, period, and geographic scope. Also address integrity.)

This Cold War-era building is considered a support building, a type found at any Naval installation regardless of mission. It is therefore not of exceptional national significance and is not considered eligible for the National Register of Historic Places (Criterion G).

B11. Additional Resource Attributes: (List attributes and codes) \_\_\_\_\_

\*B12. References:  
Real Property Form

B13. Remarks:

\*B14. Evaluator: Alexandra C. Cole

Date of Evaluation: 05/01/1998

(This space reserved for official comments.)

